

INDEX OF LAKES & PONDS

For lakes, ponds, reservoir, and impoundments NOT LISTED in this index, see Table 2: Lakes, Ponds, Reservoirs, Impoundments with Names and Table 3: Lake Champlain.

	Town	County	Table	Map	Lake Area (acres)	Access*	Aquatic Nuisance Species**	Internal Combustion Motors allowed	Other Boating Restrictions
ADAMS RESERVOIR	Woodford	Bennington	2	14	21			N	5mph
AMHERST LAKE	Plymouth	Windsor	2	13	81	St		Y	
ANSEL POND	Bethel	Windsor	5	10	2	Sc			
	• Only open to fishing from 2nd Saturday April to Oct 31 (see table for regulations on specific species)								
ARROWHEAD MOUNTAIN LAKE	Milton	Chittenden	2	1	760	St	E	Y	Other
	• Open to fishing year round (see table for regulations on specific species)								
ATHENS POND	Athens	Windham	2	13	21			N	5mph
AUSTIN POND	Hubbardton	Rutland	2	9	28		E	N	5mph
BACK POND	Brighton	Essex	2	3	10				
BAKER POND	Barton	Orleans	5	3	51	Sud		N	5mph
	• Only open to fishing from 2nd Saturday April to Oct 31 (see below and table for regulations on specific species) • Landlocked Salmon: Minimum Length 17"								
BAKER POND	Brookfield	Orange	2	10	31	St		Y	5mph
	• Largemouth Bass: ○ Length Limits: 10" to 12" protected slot (all bass 10" to 12" must be released) ○ Daily Limits: 10 bass, only 1 greater than 12 inches								
BALD HILL POND	Westmore	Orleans	5	3	108	St		Y	
	• Only open to fishing from 2nd Saturday April to Oct 31 (see table for regulations on specific species)								
BALL MOUNTAIN RESERVOIR	Jamaica	Windham	2	13	85			Y	5mph
BANCROFT POND	Plainfield	Washington	5	7	14				
BEAN POND	Lyndon	Caledonia	2	7	24			Y	5mph
BEAN POND	Sutton	Caledonia	5	3	30	Sc		N	5mph
	• Only open to fishing from 2nd Saturday April to Oct 31 (see below and table for regulations on specific species) • Landlocked Salmon: Minimum Length 17"								
BEAVER POND	Holland	Orleans	5	4	40	Sf	E	N	5mph
	• Only open to fishing from 2nd Saturday April to Oct 31 (see table for regulations on specific species)								
BECK POND	Newark	Caledonia	5	4	6	Sud			
	• Only open to fishing from 2nd Saturday April to Oct 31 (see table for regulations on specific species)								
BEEBE POND	Sunderland	Bennington	5	14	—		E		
	• Only open to fishing from 2nd Saturday April to Oct 31 (see table for regulations on specific species)								

* S=State; M=Municipal; G=Federal; U=Utility; P=Private; f=foot or carry in; ud=undeveloped; t=boats on trailer; c=cartop; r=regulated.

** E=Eurasian Watermilfoil; Z=Zebra Mussel; W=Water Chestnut; V=Variable-leaf watermilfoil; LBV=Largemouth Bass Virus; A=Alewife

Aquatic nuisance species (**ANS**) spread prevention practices should always be employed when visiting **ANY** waterbody, regardless of whether a known infestation is present. Invasive species and/or fish diseases could be present but as yet undetected.

ANS may be present in other waterbodies and not yet detected. Please follow the recommendations on page 45 to help stop the spread of ANS.

INDEX OF LAKES & PONDS (continued)

	Town	County	Table	Map	Lake Area (acres)	Access*	Aquatic Nuisance Species**	Internal Combustion Motors allowed	Other Boating Restrictions
BIG AVERILL LAKE (GREAT AVERILL LAKE)									
	Norton/Averill	Essex	5	4	828	St		Y	
	<ul style="list-style-type: none"> • Only open to fishing from 2nd Saturday April to Oct 31 and 3rd Saturday in Jan to March 15 • All Species: <ul style="list-style-type: none"> ◦ Ice Fishing Open Season: 3rd Saturday in Jan to March 15 (see below and table for daily and length limits) • Brook, Brown, Rainbow and Lake Trout and Landlocked Salmon: <ul style="list-style-type: none"> ◦ Combined Daily Limits: Total of brook trout, brown trout, rainbow trout, lake trout and landlocked salmon must not be more than 2 								
BIG FISH POND (VAIL POND)									
	Sutton	Caledonia	5	3	16				
	<ul style="list-style-type: none"> • Only open to fishing from 2nd Saturday April to Oct 31 (see below and table for regulations on specific species) • Landlocked Salmon: Minimum Length 17" 								
BIG POND (WOODFORD LAKE)									
	Woodford	Bennington	2	14	31			Y	5mph
BIG SALEM LAKE (SALEM LAKE)									
	Derby	Orleans	2	3	764	St			
	<ul style="list-style-type: none"> • Open to fishing year round (see below and table for regulations on specific species) • Brook, Brown, Rainbow and Lake Trout, Landlocked Salmon, and Largemouth and Smallmouth Bass: <ul style="list-style-type: none"> ◦ Ice Fishing Open Season: 3rd Saturday in January to March 15 • Landlocked Salmon: Minimum Length 17" 								
BILLINGS MARSH POND									
	West Haven	Rutland	2	9	56			N	5mph
BLACK POND									
	Hubbardton	Rutland	2	9	20	Sud	E	N	5mph
BLACK POND									
	Plymouth	Windsor	2	13	20			N	5mph
BLAKE POND									
	Sutton	Caledonia	2	3	8	Sf			
	<ul style="list-style-type: none"> • Only open to fishing from 2nd Saturday April to Oct 31 (see below and table for regulations on specific species) • Landlocked Salmon: Minimum Length 17" 								
BLISS POND									
	Calais	Washington	2	6	46			Y	5mph
BLUEBERRY LAKE (WARREN LAKE)									
	Warren	Washington	2	6	48			N	5mph
BOMOSEEN, LAKE									
	Castleton/Hubbardton	Rutland	2	9	2360	St	E, W, Z	Y	
	<ul style="list-style-type: none"> • Open to fishing year round (see below and table for regulations on specific species) • Brook, Brown, Rainbow and Lake Trout, Landlocked Salmon, and Largemouth and Smallmouth Bass: <ul style="list-style-type: none"> ◦ Ice Fishing Open Season: 3rd Saturday in January to March 15 								
BOURN POND									
	Sunderland	Bennington	5	12	48			N	5mph
	<ul style="list-style-type: none"> • Only open to fishing from 2nd Saturday April to Oct 31 (see table for regulations on specific species) 								
BRANCH POND									
	Sunderland	Bennington	5	14	34			N	5mph
	<ul style="list-style-type: none"> • Only open to fishing from 2nd Saturday April to Oct 31 (see table for regulations on specific species) 								
BROOKFIELD POND (BAKER POND)									
	Brookfield	Orange	2	10	31			Y	5mph
	<ul style="list-style-type: none"> • Largemouth Bass: <ul style="list-style-type: none"> ◦ Length Limits: 10" to 12" protected slot (all bass 10" to 12" must be released) ◦ Daily limits: 10 bass, only 1 greater than 12 inches 								
BROWN POND									
	Westmore	Caledonia/Orleans	5	3	15	Sud			
	<ul style="list-style-type: none"> • Only open to fishing from 2nd Saturday April to Oct 31 (see table for regulations on specific species) 								
BROWNINGTON POND									
	Brownington/Derby	Orleans	2	3	139	St	E	Y	
	<ul style="list-style-type: none"> • Open to fishing year round (see below and table for regulations on specific species) • Landlocked Salmon: Minimum Length 17" 								

* S=State; M=Municipal; G=Federal; U=Utility; P=Private; f=foot or carry in; ud=undeveloped; t=boats on trailer; c=cartop; r=regulated.

** E=Eurasian Watermilfoil; Z=Zebra Mussel; W=Water Chestnut; V=Variable-leaf watermilfoil; LBV=Largemouth Bass Virus; A=Alewife
ANS may be present in other waterbodies and not yet detected. Please follow the recommendations on page 45 to help stop the spread of ANS.

INDEX OF LAKES & PONDS (continued)

	Town	County	Table	Map	Lake Area (acres)	Access*	Aquatic Nuisance Species**	Internal Combustion Motors allowed	Other Boating Restrictions
BROWNS POND	Westmore	Caledonia/Orleans	5	3	15				
<ul style="list-style-type: none"> • Only open to fishing from 2nd Saturday April to Oct 31 (see table for regulations on specific species) 									
BRUCE POND	Sheffield	Caledonia	2	3	27			Y	5mph
BUCK LAKE	Woodbury	Washington	2	7	39	Sc		N	5mph
BURBEE POND	Windham	Windham	2	13	50	Sf		N	5mph
BURR POND	Pittsford	Rutland	2	9	20			N	5mph
BURR POND	Sudbury	Rutland	2	9	85	St	E	Y	Others
CARMI, LAKE (FRANKLIN POND)	Franklin	Franklin	2	2	1402	St	E	Y	
<ul style="list-style-type: none"> • Walleye: <ul style="list-style-type: none"> ○ Open Season: 1st Saturday in May to March 15th ○ Length Limits: Minimum length 15", 17" to 19" protected slot (all walleye between 17-19 inches must be released) ○ Daily Limits: 5 fish limit provided only 1 is over 19" 									
CASPIAN LAKE	Greensboro	Orleans	5	3	789	Mt		Y	Others
<ul style="list-style-type: none"> • Only open to fishing from 2nd Saturday April to Oct 31 and 3rd Saturday in Jan to March 15 • All Species: <ul style="list-style-type: none"> ○ Ice Fishing Open Season: 3rd Saturday in Jan to March 15 (see below and table for daily and length limits) • Brook, Brown, Rainbow and Lake Trout and Landlocked Salmon: <ul style="list-style-type: none"> ○ Combined Daily Limits: Total of brook trout, brown trout, rainbow trout, lake trout and landlocked salmon must not be more than 2 • Rainbow Trout and Brown Trout: <ul style="list-style-type: none"> ○ Length Limits: Minimum length 10" ○ Daily Limits: 2 trout 									
CEDAR LAKE (MONKTON POND)	Monkton	Addison	2	5	123	St	E	Y	
CENTER POND	Newark	Caledonia	5	4	79	St		Y	
<ul style="list-style-type: none"> • Only open to fishing from 2nd Saturday April to Oct 31 (see below and table for regulations on specific species) • Brook, Brown, Rainbow and Lake Trout and Landlocked Salmon: <ul style="list-style-type: none"> ○ Combined Daily Limits: Total of brook trout, brown trout, rainbow trout, lake trout and landlocked salmon must not be more than 2 									
CHAMPLAIN, LAKE			3	1, 5, 9		Xt	E,W,Z,LBV,A	Y	
CHANDLER POND	Wheelock	Caledonia	2	7	68			N	5mph
CHARLESTON POND (LUBBER LAKE)	Charleston	Orleans	2	3	40	Uf		N	5mph
CHIPMAN LAKE (TINMOUTH POND)	Tinmouth	Rutland	2	12	79	Pc	E	Y	
CHITTENDEN RESERVOIR	Chittenden	Rutland	2	10	702	St		Y	Others
<ul style="list-style-type: none"> • Open to fishing year round (see below and table for regulations on specific species) • Brook, Brown, Rainbow and Lake Trout, Landlocked Salmon, and Largemouth and Smallmouth Bass: <ul style="list-style-type: none"> ○ Ice Fishing Open Season: 3rd Saturday in January to March 15 • Walleye: <ul style="list-style-type: none"> ○ Open Season: June 1 through March 15 ○ Length Limits: Minimum Length 22" ○ Daily Limits: 2 									
CLARK POND (TILDY'S POND)	Glover	Orleans	2	3	33	Sud			
<ul style="list-style-type: none"> • Open to fishing year round (see below and table for regulations on specific species) • Landlocked Salmon: Minimum Length 17" 									

* S=State; M=Municipal; G=Federal; U=Utility; P=Private; f=foot or carry in; ud=undeveloped; t=boats on trailer; c=cartop; r=regulated.

** E=Eurasian Watermilfoil; Z=Zebra Mussel; W=Water Chestnut; V=Variable-leaf watermilfoil; LBV=Largemouth Bass Virus; A=Alewife ANS may be present in other waterbodies and not yet detected. Please follow the recommendations on page 45 to help stop the spread of ANS.

INDEX OF LAKES & PONDS (continued)

	Town	County	Table	Map	Lake Area (acres)	Access*	Aquatic Nuisance Species**	Internal Combustion Motors allowed	Other Boating Restrictions
CLYDE POND	Derby	Orleans	2	3	186	Uc	E	N	5mph
	<ul style="list-style-type: none"> • Open to fishing year round (see below and table for regulations on specific species) • Landlocked Salmon: Minimum Length 17" 								
COBB POND	Derby	Orleans	2	3	27			N	5mph
	<ul style="list-style-type: none"> • Open to fishing year round (see below and table for regulations on specific species) • Landlocked Salmon: Minimum Length 17" 								
COGGMAN POND	West Haven	Rutland	2	9	20		E, W	N	5mph
COITS POND	Cabot	Washington	2	7	40	Sud		N	5mph
COLBY POND	Plymouth	Windsor	5	13	20	St		Y	5mph
	<ul style="list-style-type: none"> • Only open to fishing from 2nd Saturday April to Oct 31 (see below and table for regulations on specific species) • Use of fish (alive or dead) as bait is Prohibited 								
COLCHESTER POND	Colchester	Chittenden	2	1,5	186	Mc		N	Others
COLE POND	Jamaica	Windham	2	13	41			N	5mph
COLES POND	Walden	Caledonia	2	7	125	Mc		Y	
COLTON POND	Killington	Rutland	2	10	27	St		Y	5mph
COMERFORD RESERVOIR (CT RIVER)	Waterford/Concord	Caledonia/Essex	4	7	777	Ut			
COW MOUNTAIN POND	Granby	Essex	5	4	10	Mf			
	<ul style="list-style-type: none"> • Only open to fishing from 2nd Saturday April to Oct 31 (see table for regulations on specific species) 								
CRANBERRY MEADOW POND	Woodbury	Washington	2	6	28			N	5mph
CRESCENT LAKE	Sharon	Windsor	2	11	20			N	5mph
CRYSTAL LAKE	Barton	Orleans	5	3	763	St	E	Y	
	<ul style="list-style-type: none"> • Only open to fishing from 2nd Saturday April to Oct 31 and 3rd Saturday in Jan to March 15 • All Species: <ul style="list-style-type: none"> ◦ Ice Fishing Open Season: 3rd Saturday in Jan to March 15 (see below and table for daily and length limits) • Brook, Brown, Rainbow and Lake Trout and Landlocked Salmon: <ul style="list-style-type: none"> ◦ Combined Daily Limits: Total of brook trout, brown trout, rainbow trout, lake trout and landlocked salmon must not be more than 2 • Landlocked Salmon: Minimum Length 17" 								
CURTIS POND	Calais	Washington	2	6	72	St		Y	Others
CUTLER POND	Highgate	Franklin	2	1	25			N	5mph
DANBY POND	Danby	Rutland	2	12	56			Y	5mph
DANIELS POND	Glover	Orleans	2	3	66	St		Y	5mph
	<ul style="list-style-type: none"> • Open to fishing year round (see below and table for regulations on specific species) • Landlocked Salmon: Minimum Length 17" 								
DANYOW POND	Ferrisburgh	Addison	2	5	192			Y	5mph
DEER PARK POND	Halifax	Windham	2	15	22			N	5mph
DENNIS POND	Brunswick	Essex	2	4	49	Pf		N	5mph

* S=State; M=Municipal; G=Federal; U=Utility; P=Private; f=foot or carry in; ud=undeveloped; t=boats on trailer; c=cartop; r=regulated.

** E=Eurasian Watermilfoil; Z=Zebra Mussel; W=Water Chestnut; V=Variable-leaf watermilfoil; LBV=Largemouth Bass Virus; A=Alewife ANS may be present in other waterbodies and not yet detected. Please follow the recommendations on page 45 to help stop the spread of ANS.

INDEX OF LAKES & PONDS (continued)

	Town	County	Table	Map	Lake Area (acres)	Access*	Aquatic Nuisance Species**	Internal Combustion Motors allowed	Other Boating Restrictions
DERBY POND									
	Derby	Orleans	2	3	207	St	E	Y	
<ul style="list-style-type: none"> • Open to fishing year round (see below and table for regulations on specific species) • Landlocked Salmon: Minimum Length 17" 									
DEWEYS MILL POND									
	Hartford	Windsor	2	11	56		E	N	5mph
DUCK POND									
	Craftsbury	Orleans	2	3	9	Sc			
<ul style="list-style-type: none"> • Open to fishing year round (see below and table for regulations on specific species) • Landlocked Salmon: Minimum Length 17" 									
DUCK POND									
	Sheffield	Caledonia	2	3	7				
<ul style="list-style-type: none"> • Open to fishing year round (see below and table for regulations on specific species) • Landlocked Salmon: Minimum Length 17" 									
DUCK POND									
	Sutton	Caledonia	2	3	8	Sc			
<ul style="list-style-type: none"> • Only open to fishing from 2nd Saturday April to Oct 31 (see below and table for regulations on specific species) • Landlocked Salmon: Minimum Length 17" 									
DUNMORE, LAKE									
<i>North of a line from Sucker Brook to the island</i>	Salisbury/Leicester	Addison	5	9	985	St	E	Y	
<ul style="list-style-type: none"> • Only open to fishing from 2nd Saturday April to Oct 31 and 3rd Saturday in Jan to March 15 • All Species: <ul style="list-style-type: none"> ◦ <i>Ice Fishing Open Season:</i> 3rd Saturday in Jan to March 15 (see below and table for daily and length limits) • Brook, Brown, Rainbow and Lake Trout and Landlocked Salmon: <ul style="list-style-type: none"> ◦ <i>Combined Daily Limits:</i> Total of brook trout, brown trout, rainbow trout, lake trout and landlocked salmon must not be more than 2 									
<i>South of a line from Sucker Brook to the island</i>	Salisbury/Leicester	Addison	2	9	985	St		Y	
<ul style="list-style-type: none"> • Open to fishing year round (see below and table for regulations on specific species) • Brook, Brown, Rainbow and Lake Trout, Landlocked Salmon, and Largemouth and Smallmouth Bass: <ul style="list-style-type: none"> ◦ <i>Ice Fishing Open Season:</i> 3rd Saturday in Jan to March 15 • Brook, Brown, Rainbow and Lake Trout and Landlocked Salmon: <ul style="list-style-type: none"> ◦ <i>Combined Daily Limits:</i> Total of brook trout, brown trout, rainbow trout, lake trout and landlocked salmon must not be more than 2 									
EAST LONG POND									
	Woodbury	Washington	5	7	188	Pf		Y	
<ul style="list-style-type: none"> • Only open to fishing from 2nd Saturday April to Oct 31 (see below and table for regulations on specific species) • Brook, Brown, Rainbow and Lake Trout and Landlocked Salmon: <ul style="list-style-type: none"> ◦ <i>Combined Daily Limits:</i> Total of brook trout, brown trout, rainbow trout, lake trout and landlocked salmon must not be more than 2 									
ECHO LAKE									
	Charleston	Orleans	5	3	550	St		Y	
<ul style="list-style-type: none"> • Only open to fishing from 2nd Saturday April to Oct 31 and 3rd Saturday in Jan to March 15 • All Species: <ul style="list-style-type: none"> ◦ <i>Ice Fishing Open Season:</i> 3rd Saturday in Jan to March 15 (see below and table for daily and length limits) • Brook, Brown, Rainbow and Lake Trout and Landlocked Salmon: <ul style="list-style-type: none"> ◦ <i>Combined Daily Limits:</i> Total of brook trout, brown trout, rainbow trout, lake trout and landlocked salmon must not be more than 2 • Rainbow Trout and Brown Trout: <ul style="list-style-type: none"> ◦ <i>Length Limit:</i> Minimum length 10" 									
ECHO LAKE									
	Plymouth	Windsor	2	13	104	St		Y	
<ul style="list-style-type: none"> • Open to fishing year round (see below and table for regulations on specific species) • Brook, Brown, Rainbow and Lake Trout, Landlocked Salmon, and Largemouth and Smallmouth Bass: <ul style="list-style-type: none"> ◦ <i>Ice Fishing Open Season:</i> 3rd Saturday in Jan to March 15 									
ECHO LAKE (KEELER POND)									
	Hubbardton	Rutland	2	9	54		E	Y	

* S=State; M=Municipal; G=Federal; U=Utility; P=Private; f=foot or carry in; ud=undeveloped; t=boats on trailer; c=cartop; r=regulated.

** E=Eurasian Watermilfoil; Z=Zebra Mussel; W=Water Chestnut; V=Variable-leaf watermilfoil; LBV=Largemouth Bass Virus; A=Alewife
ANS may be present in other waterbodies and not yet detected. Please follow the recommendations on page 45 to help stop the spread of ANS.

INDEX OF LAKES & PONDS (continued)

	Town	County	Table	Map	Lake Area (acres)	Access*	Aquatic Nuisance Species**	Internal Combustion Motors allowed	Other Boating Restrictions
EDEN LAKE	Eden	Lamoille	2	2	194	St		Y	
<ul style="list-style-type: none"> • Open to fishing year round (see below and table for regulations on specific species) • Brook, Brown, Rainbow and Lake Trout, Landlocked Salmon, and Largemouth and Smallmouth Bass: <ul style="list-style-type: none"> ◦ <i>Ice Fishing Open Season: 3rd Saturday in Jan to March 15</i> 									
ELLIGO, LAKE	Craftsbury/ Greensboro	Orleans	2	3	174	St	E	Y	
<ul style="list-style-type: none"> • Open to fishing year round (see below and table for regulations on specific species) • Brook, Brown, Rainbow and Lake Trout, Landlocked Salmon, and Largemouth and Smallmouth Bass: <ul style="list-style-type: none"> ◦ <i>Ice Fishing Open Season: 3rd Saturday in Jan to March 15</i> • Brook, Brown, Rainbow and Lake Trout and Landlocked Salmon: <ul style="list-style-type: none"> ◦ <i>Combined Daily Limits: Total of brook trout, brown trout, rainbow trout, lake trout and landlocked salmon must not be more than 2</i> • Landlocked Salmon: Minimum Length 17" 									
ELMORE LAKE	Elmore	Lamoille	2	6	219	St	E	Y	Others
EMERALD LAKE	Dorset	Bennington	2	12	28	Sf		N	5mph
EWELL POND	Peacham	Caledonia	5	7	51	St		Y	5mph
<ul style="list-style-type: none"> • Only open to fishing from 2nd Saturday April to Oct 31 (see below and table for regulations on specific species) • Use of Fish (alive or dead) as Bait is Prohibited 									
FAIRFIELD POND	Fairfield	Franklin	2	1	446	Sud	E	Y	
FAIRFIELD SWAMP POND	Swanton	Franklin	2	1	152	Sc	E	Y	5mph
FAIRLEE, LAKE	Theftord/Fairlee/ W.Fairlee	Orange	2	11	457	St	E	Y	
<ul style="list-style-type: none"> • Open to fishing year round (see below and table for regulations on specific species) • Brook, Brown, Rainbow and Lake Trout, Landlocked Salmon, and Largemouth and Smallmouth Bass: <ul style="list-style-type: none"> ◦ <i>Ice Fishing Open Season: 3rd Saturday in Jan to March 15</i> 									
FERN LAKE	Leicester	Franklin	2	9	69	Mc		Y	5mph
FLAGG POND	Wheelock	Caledonia	2	3	111	Sud		N	5mph
FOREST LAKE	Averill	Essex	5	4	62			Y	5mph
<ul style="list-style-type: none"> • Only open to fishing from 2nd Saturday April to Oct 31 (see table for regulations on specific species) 									
FOREST LAKE (NELSON POND)	Calais/Woodbury	Washington	5	7	133	St		Y	
<ul style="list-style-type: none"> • Only open to fishing from 2nd Saturday April to Oct 31 and 3rd Saturday in Jan to March 15 • All Species: <ul style="list-style-type: none"> ◦ <i>Ice Fishing Open Season: 3rd Saturday in Jan to March 15 (see below and table for daily and length limits)</i> • Brook, Brown, Rainbow and Lake Trout and Landlocked Salmon: <ul style="list-style-type: none"> ◦ <i>Combined Daily Limits: Total of brook trout, brown trout, rainbow trout, lake trout and landlocked salmon must not be more than 2</i> 									
FOSTERS POND	Peacham	Caledonia	2	7	61	St		Y	5mph
FRANKLIN POND (LAKE CARM)	Franklin	Franklin	2	2	1402			Y	
<ul style="list-style-type: none"> • Walleye: <ul style="list-style-type: none"> ◦ <i>Open Season: 1st Saturday in May to March 15th;</i> ◦ <i>Length Limit: Minimum length 15", 17" to 19" protected slot (all walleye between 17" to 19" must be released)</i> ◦ <i>Daily Limits: 5 fish with only 1 over 19"</i> 									
GALE MEADOWS POND	Londonderry	Windham	2	13	195	St	E	Y	5mph

* S=State; M=Municipal; G=Federal; U=Utility; P=Private; f=foot or carry in; ud=undeveloped; t=boats on trailer; c=cartop; r=regulated.

** E=Eurasian Watermilfoil; Z=Zebra Mussel; W=Water Chestnut; V=Variable-leaf watermilfoil; LBV=Largemouth Bass Virus; A=Alewife
ANS may be present in other waterbodies and not yet detected. Please follow the recommendations on page 45 to help stop the spread of ANS.

INDEX OF LAKES & PONDS (continued)

	Town	County	Table	Map	Lake Area (acres)	Access*	Aquatic Nuisance Species**	Internal Combustion Motors allowed	Other Boating Restrictions
GATES POND									
	Whitingham	Windham	2	14	30			N	5mph
GILLETT POND									
	Richmond	Chittenden	2	5	30			N	5mph
GLEN LAKE									
	Castleton/Fair Haven/Benson	Rutland	2	9	206	Sf	E	Y	5mph
	<ul style="list-style-type: none"> • Open to fishing year round (see below and table for regulations on specific species) • Brook, Brown, Rainbow and Lake Trout, Landlocked Salmon, and Largemouth and Smallmouth Bass: <ul style="list-style-type: none"> ◦ Ice Fishing Open Season: 3rd Saturday in Jan to March 15 								
GOSHEN DAM (SUGAR HILL RESERVOIR)									
	Goshen	Addison	5	9	63				
	<ul style="list-style-type: none"> • Only open to fishing from 2nd Saturday April to Oct 31 (see table for regulations on specific species) 								
GREAT AVERILL LAKE (BIG AVERILL LAKE)									
	Norton/Averill	Essex	5	4	828	St		Y	
	<ul style="list-style-type: none"> • Only open to fishing from 2nd Saturday April to Oct 31 and 3rd Saturday in Jan to March 15 • All Species: <ul style="list-style-type: none"> ◦ Ice Fishing Open Season: 3rd Saturday in Jan to March 15 (see below and table for daily and length limits) • Brook, Brown, Rainbow and Lake Trout and Landlocked Salmon: <ul style="list-style-type: none"> ◦ Combined Daily Limits: Total of brook trout, brown trout, rainbow trout, lake trout and landlocked salmon must not be more than 2 								
GREAT HOSMER POND									
	Craftsbury/Albany	Orleans	2	3	140	Mt	E	Y	
	<ul style="list-style-type: none"> • Open to fishing year round (see below and table for regulations on specific species) • Landlocked Salmon: Minimum Length 17" 								
GREEN RIVER RESERVOIR									
	Hyde Park	Lamoille	2	2	554	Sc		N	5mph
GREENWOOD LAKE									
	Woodbury	Washington	2	7		St		Y	Others
GRIGGS POND									
	Albany	Orleans	2	3	6				
	<ul style="list-style-type: none"> • Open to fishing year round (see below and table for regulations on specific species) • Landlocked Salmon: Minimum Length 17" 								
GROTON LAKE									
	Groton	Caledonia	2	7		Sr		Y	
GROUT POND									
	Stratton	Windham	2	14	84	Gc		N	5mph
HALF MOON POND									
	Hubbardton	Rutland	2	9	23	Sc		N	5mph
HALFMOON POND									
	Fletcher	Franklin	2	2	21			Y	5mph
HALFWAY POND									
	Norton	Essex	2	4	22	Sf		N	5mph
HALLS LAKE									
	Newbury	Orange	2	7	85	Mt	E, V	Y	Others
HANCOCK LAKE (SUCKER POND)									
	Stamford	Bennington	2	14		Mf		N	5mph
HARDWICK LAKE									
	Hardwick	Caledonia	2	7	145	Sc		N	5mph
HARDWOOD POND									
	Elmore	Lamoille	2	6	44			N	5mph
HARRIMAN POND									
	Newbury	Orange	2	7	20			N	5mph
HARRIMAN RESERVOIR									
	Whitingham/Wilmington	Windham	2	14	2040	Ut		Y	
	<ul style="list-style-type: none"> • Open to fishing year round (see below and table for regulations on specific species) • Brook, Brown, Rainbow and Lake Trout, Landlocked Salmon, and Largemouth and Smallmouth Bass: <ul style="list-style-type: none"> ◦ Ice Fishing Open Season: 3rd Saturday in Jan to March 15 								

* S=State; M=Municipal; G=Federal; U=Utility; P=Private; f=foot or carry in; ud=undeveloped; t=boats on trailer; c=cartop; r=regulated.

** E=Eurasian Watermilfoil; Z=Zebra Mussel; W=Water Chestnut; V=Variable-leaf watermilfoil; LBV=Largemouth Bass Virus; A=Alewife
ANS may be present in other waterbodies and not yet detected. Please follow the recommendations on page 45 to help stop the spread of ANS.

INDEX OF LAKES & PONDS (continued)

	Town	County	Table	Map	Lake Area (acres)	Access*	Aquatic Nuisance Species**	Internal Combustion Motors allowed	Other Boating Restrictions
HARTWELL POND	Albany	Orleans	5	3	16	Pf			
<ul style="list-style-type: none"> • Only open to fishing from 2nd Saturday April to Oct 31 (see below and table for regulations on specific species) • Landlocked Salmon: Minimum Length 17" 									
HARVEYS LAKE	Barnet	Caledonia	2	7	351	St		Y	
<ul style="list-style-type: none"> • Open to fishing year round (see below and table for regulations on specific species) • Brook, Brown, Rainbow and Lake Trout, Landlocked Salmon, and Largemouth and Smallmouth Bass: <ul style="list-style-type: none"> ◦ Ice Fishing Open Season: 3rd Saturday in Jan to March 15 • Brook, Brown, Rainbow and Lake Trout and Landlocked Salmon: <ul style="list-style-type: none"> ◦ Combined Daily Limits: Total of brook trout, brown trout, rainbow trout, lake trout and landlocked salmon must not be more than 2 									
HIGH POND	Sudbury	Rutland	2	9	20			N	5mph
HINKUM POND	Sudbury	Rutland	2	9	60		E	N	5mph
HOLLAND POND	Holland	Orleans	5	4	325	St		Y	
<ul style="list-style-type: none"> • Only open to fishing from 2nd Saturday April to Oct 31 (see table for regulations on specific species) 									
HORSE POND	Greensboro	Orleans	2	3	32	Sc		Y	5mph
HORTONIA, LAKE (HORTON POND)	Hubbardton/Sudbury	Rutland	2	9	479	St	E	Y	
<ul style="list-style-type: none"> • Open to fishing year round (see below and table for regulations on specific species) • Brook, Brown, Rainbow and Lake Trout, Landlocked Salmon, and Largemouth and Smallmouth Bass: <ul style="list-style-type: none"> ◦ Ice Fishing Open Season: 3rd Saturday in Jan to March 15 									
INDIAN BROOK RESERVOIR	Essex	Chittenden	2	5	50	Mc	E	N	5mph
INMAN POND	Fair Haven	Rutland	2	9	85			N	5mph
ISLAND POND	Brighton	Essex	2	4	626	St		Y	
<ul style="list-style-type: none"> • Open to fishing year round (see below and table for regulations on specific species) • Brook, Brown, Rainbow and Lake Trout, Landlocked Salmon, and Largemouth and Smallmouth Bass: <ul style="list-style-type: none"> ◦ Ice Fishing Open Season: 3rd Saturday in Jan to March 15 									
JACKSONVILLE POND	Whitingham	Windham	2	15	20			N	5mph
JOBS POND	Westmore	Orleans	5	3	39	St		Y	5mph
<ul style="list-style-type: none"> • Only open to fishing from 2nd Saturday April to Oct 31 (see below and table for regulations on specific species) • Use of Fish (alive or dead) as Bait is Prohibited 									
JOES POND	Cabot/Danville	Washington/Caledonia	2	7	396	St		Y	
<ul style="list-style-type: none"> • Open to fishing year round (see below and table for regulations on specific species) • Brook, Brown, Rainbow and Lake Trout, Landlocked Salmon, and Largemouth and Smallmouth Bass: <ul style="list-style-type: none"> ◦ Ice Fishing Open Season: 3rd Saturday in Jan to March 15 									
JOHNSON POND	Orwell	Rutland	2	9	20			N	5mph
KEISER POND	Danville	Caledonia	2	7	33	St		Y	5mph
KENNY POND	Newfane	Windham	2	15	26			N	5mph
KENT POND	Sherburne	Rutland	2	10	99	St	E	Y	5mph
<ul style="list-style-type: none"> • Largemouth Bass: <ul style="list-style-type: none"> ◦ Length Limit: 10" to 12" protected slot (all bass 10" to 12" must be released) ◦ Daily Limits: 10 bass, only 1 greater than 12 inches 									
KETTLE POND	Groton	Caledonia	2	7	109	Sf		Y	5mph

* S=State; M=Municipal; G=Federal; U=Utility; P=Private; f=foot or carry in; ud=undeveloped; t=boats on trailer; c=cartop; r=regulated.

** E=Eurasian Watermilfoil; Z=Zebra Mussel; W=Water Chestnut; V=Variable-leaf watermilfoil; LBV=Largemouth Bass Virus; A=Alewife
ANS may be present in other waterbodies and not yet detected. Please follow the recommendations on page 45 to help stop the spread of ANS.

INDEX OF LAKES & PONDS (continued)

	Town	County	Table	Map	Lake Area (acres)	Access*	Aquatic Nuisance Species**	Internal Combustion Motors allowed	Other Boating Restrictions
KIDDER POND	Irasburg	Orleans	2	3	16				
<ul style="list-style-type: none"> • Open to fishing year round (see below and table for regulations on specific species) • Landlocked Salmon: Minimum Length 17" 									
KNAPP BROOK POND NO. 1	Cavendish/Reading	Windsor	5	13	25	St		Y	5mph
<ul style="list-style-type: none"> • Only open to fishing from 2nd Saturday April to Oct 31 (see below and table for regulations on specific species) • Use of Fish (alive or dead) as Bait is Prohibited 									
KNAPP BROOK POND NO. 2	Cavendish/Reading	Windsor	5	13	35	St		Y	5mph
<ul style="list-style-type: none"> • Only open to fishing from 2nd Saturday April to Oct 31 (see table for regulations on specific species) • Use of Fish (alive or dead) as Bait is Prohibited 									
LAKE ABENAKI	Thetford	Orange	2	11	44			N	5mph
LAKE IROQUOIS	Hinesburg	Chittenden	2	5	243	St	E	Y	
LAMOILLE LAKE	Morristown	Lamoille	2	2				Y	
LAMSON POND	Brookfield		2	10	24			N	5mph
LEFFERTS POND	Chittenden	Rutland	2	10	55			N	5mph
LEVI POND	Groton		5	7	22	Sf		N	5mph
<ul style="list-style-type: none"> • Only open to fishing from 2nd Saturday April to Oct 31 (see below and table for regulations on specific species) • Use of Fish (alive or dead) as Bait is Prohibited 									
LEWIS POND	Lewis	Essex	5	4	68	Pc		Y	5mph
<ul style="list-style-type: none"> • Only open to fishing from 2nd Saturday April to Oct 31 (see below and table for regulations on specific species) • Use of Fish (alive or dead) as Bait is Prohibited 									
LILY POND	Londonderry	Windham	2	13	21			N	5mph
LILY POND	Vernon	Windham	2	15	41			N	5mph
LITTLE AVERILL LAKE	Averill	Essex	5	4	467	Pt		Y	
<ul style="list-style-type: none"> • Only open to fishing from 2nd Saturday April to Oct 31 and 3rd Saturday in Jan to March 15 • Lake Trout: <ul style="list-style-type: none"> ◦ Length Limits: Minimum Length 20" ◦ Daily Limit: 1 • Salmon: <ul style="list-style-type: none"> ◦ Length Limits: Minimum Length 15" ◦ Daily Limit: 2 salmon or 1 salmon and 1 lake trout • Legal Method: <ul style="list-style-type: none"> ◦ Angling with not more than 1 line ◦ Ice Fishing with not more than 4 lines • Brook, Brown, Rainbow and Lake Trout and Landlocked Salmon: <ul style="list-style-type: none"> ◦ Combined Daily Limits: Total of brook trout, brown trout, rainbow trout, lake trout and landlocked salmon must not be more than 2 • Brook, Brown, Rainbow and Lake Trout, Landlocked Salmon, and Largemouth and Smallmouth Bass: <ul style="list-style-type: none"> ◦ Ice Fishing Open Season: 3rd Saturday in Jan to March 15 <ul style="list-style-type: none"> ▪ Ice Fishing with not more than 4 lines 									
LITTLE ELMORE POND	Elmore	Lamoille	5	6	24	Pc		N	5mph
<ul style="list-style-type: none"> • Only open to fishing from 2nd Saturday April to Oct 31 (see table for regulations on specific species) 									
LITTLE HOSMER POND	Craftsbury	Orleans	2	3	180	St		Y	Others
<ul style="list-style-type: none"> • Open to fishing year round (see below and table for regulations on specific species) • Landlocked Salmon: Minimum Length 17" 									
LITTLE MUD POND	Winhall	Bennington	2	12	21				

* S=State; M=Municipal; G=Federal; U=Utility; P=Private; f=foot or carry in; ud=undeveloped; t=boats on trailer; c=cartop; r=regulated.

** E=Eurasian Watermilfoil; Z=Zebra Mussel; W=Water Chestnut; V=Variable-leaf watermilfoil; LBV=Largemouth Bass Virus; A=Alewife
ANS may be present in other waterbodies and not yet detected. Please follow the recommendations on page 45 to help stop the spread of ANS.

INDEX OF LAKES & PONDS (continued)

	Town	County	Table	Map	Lake Area (acres)	Access*	Aquatic Nuisance Species**	Internal Combustion Motors allowed	Other Boating Restrictions
LITTLE POND	Franklin	Franklin	2	2	95			N	5mph
LITTLE POND	Wells	Rutland	2	12	162	St	E	Y	Others
LITTLE ROCKY POND	Wallingford	Rutland	5	12	18				
	• Only open to fishing from 2nd Saturday April to Oct 31 (see table for regulations on specific species)								
LITTLE SALEM LAKE	Derby	Orleans	2	3	--	Sc		Y	
	<ul style="list-style-type: none"> • Open to fishing year round (see below and table for regulations on specific species) • Brook, Brown, Rainbow and Lake Trout, Landlocked Salmon, and Largemouth and Smallmouth Bass: <ul style="list-style-type: none"> ◦ Ice Fishing Open Season: 3rd Saturday in Jan to March 15 • Landlocked Salmon: Minimum Length 17" 								
LONG POND (BELVIDERE POND)	Eden	Lamoille	2	2	97	Pc	E	N	5mph
LONG POND	Greensboro	Orleans	2	3	100	Sc		N	5mph
LONG POND	Milton	Chittenden	2	1	47	Pf		N	5mph
LONG POND	Newbury	Orange	5	7	15				
	• Only open to fishing from 2nd Saturday April to Oct 31 (see table for regulations on specific species)								
LONG POND	Sheffield	Caledonia	2	3	38			N	5mph
	<ul style="list-style-type: none"> • Open to fishing year round (see below and table for regulations on specific species) • Landlocked Salmon: Minimum Length 17" 								
LONG POND	Westmore	Orleans	5	3	90	St		Y	5mph
	<ul style="list-style-type: none"> • Only open to fishing from 2nd Saturday April to Oct 31 (see below and table for regulations on specific species) • Brook, Brown, Rainbow and Lake Trout and Landlocked Salmon: <ul style="list-style-type: none"> ◦ Combined Daily Limits: Total of brook trout, brown trout, rainbow trout, lake trout and landlocked salmon must not be more than 2 								
LOVES MARSH	Castleton	Rutland	2	9	62			N	5mph
LOWELL LAKE	Londonderry	Windham	2	13	109	Sc		N	5mph
LOWER POND (LAKE SUNSET)	Hinesburg	Chittenden	2	5	58		E	Y	5mph
LOWER SYMES POND	Ryegate	Caledonia	2	7	57	Sud		Y	5mph
LYFORD POND	Walden	Caledonia	2	7	33	Sc		Y	5mph
MADELEINE LAKE	Sandgate	Bennington	2	14	20			Y	5mph
MAIDSTONE LAKE	Maidstone	Essex	5	4	745	St		Y	
	<ul style="list-style-type: none"> • Only open to fishing from 2nd Saturday April to Oct 31 and 3rd Saturday in Jan to March 15 • All Species: <ul style="list-style-type: none"> ◦ Ice Fishing Open Season: 3rd Saturday in Jan to March 15 (see below and table for daily and length limits) • Brook, Brown, Rainbow and Lake Trout and Landlocked Salmon: <ul style="list-style-type: none"> ◦ Combined Daily Limits: Total of brook trout, brown trout, rainbow trout, lake trout and landlocked salmon must not be more than 2 								
MARL POND	Sutton	Caledonia	5	3	10	Sc			
	• Only open to fishing from 2nd Saturday April to Oct 31 (see table for regulations on specific species)								
MARSHFIELD DAM (MOLLYS FALLS RESERVOIR)	Cabot	Washington	2	7	397	St		Y	
	<ul style="list-style-type: none"> • Open to fishing year round (see below and table for regulations on specific species) • Brook, Brown, Rainbow and Lake Trout, Landlocked Salmon, and Largemouth and Smallmouth Bass: <ul style="list-style-type: none"> ◦ Ice Fishing Open Season: 3rd Saturday in Jan to March 15 								

* S=State; M=Municipal; G=Federal; U=Utility; P=Private; f=foot or carry in; ud=undeveloped; t=boats on trailer; c=cartop; r=regulated.

** E=Eurasian Watermilfoil; Z=Zebra Mussel; W=Water Chestnut; V=Variable-leaf watermilfoil; LBV=Largemouth Bass Virus; A=Alewife
ANS may be present in other waterbodies and not yet detected. Please follow the recommendations on page 45 to help stop the spread of ANS.

INDEX OF LAKES & PONDS (continued)

	Town	County	Table	Map	Lake Area (acres)	Access*	Aquatic Nuisance Species**	Internal Combustion Motors allowed	Other Boating Restrictions
MARTINS POND	Peacham	Caledonia	5	7	82	St		Y	5mph
<ul style="list-style-type: none"> • Only open to fishing from 2nd Saturday April to Oct 31 (see below and table for regulations on specific species) • Use of Fish (alive or dead) as Bait is Prohibited 									
MAY POND	Barton	Orleans	5	3	116	St		N	5mph
<ul style="list-style-type: none"> • Only open to fishing from 2nd Saturday April to Oct 31 (see below and table for regulations on specific species) • Landlocked Salmon: Minimum Length 17" 									
MCALLISTER POND	Lowell	Orleans	2	2	25			N	5mph
MCCONNELL POND	Brighton	Essex	2	4	87	Pf		N	5mph
MCINTOSH POND	Royalton	Windsor	5	10	23	St		Y	5mph
<ul style="list-style-type: none"> • Only open to fishing from 2nd Saturday April to Oct 31 (see below and table for regulations on specific species) • Use of Fish (alive or dead) as Bait is Prohibited 									
MEMPHREMAGOG, LAKE									
<i>Lake Memphremagog (including South Bay and the connecting waters), Coventry, Derby, Newport City and Newport, excluding all waters of the Clyde River Watershed upstream of the hydroelectric dam that creates West Charleston Pond (Lubber Lake) in West Charleston and excluding Willoughby Lake and all waters that flow into it.</i>	Newport/Derby/Coventry	Orleans	2	3	5966	St	E	Y	
<ul style="list-style-type: none"> • Open to fishing year round (see below and table for regulations on specific species) • Brook, Brown, Rainbow and Lake Trout, Landlocked Salmon, and Largemouth and Smallmouth Bass: <ul style="list-style-type: none"> ◦ Ice Fishing Open Season: 3rd Saturday in Jan to March 15 • Brook, Brown, Rainbow and Lake Trout and Landlocked Salmon: <ul style="list-style-type: none"> ◦ Combined Daily Limits: Total of brook trout, brown trout, rainbow trout, lake trout and landlocked salmon must not be more than 2 • Landlocked Salmon: Minimum Length 17" • Rainbow Trout and Brown Trout: <ul style="list-style-type: none"> ◦ Length Limits: Minimum length 10" 									
MENDON BEAVER POND	Mendon	Rutland	2	10	6	Sc			
METCALF POND	Fletcher	Franklin	2	2	81	Mc	E	Y	
MILE POND	Ferdinand	Essex	2	4	26			N	5mph
MILES POND	Concord	Essex	2	8	215	St		Y	
<ul style="list-style-type: none"> • Open to fishing year round (see below and table for regulations on specific species) • Brook, Brown, Rainbow and Lake Trout, Landlocked Salmon, and Largemouth and Smallmouth Bass: <ul style="list-style-type: none"> ◦ Ice Fishing Open Season: 3rd Saturday in Jan to March 15 									
MILL POND (KENNEDYS POND)	Windsor	Windsor	2	13	77	Mt	E	N	5mph
MILL POND (PARSONS MILL POND)	Benson	Rutland	2	9	39		E, W	N	5mph
MILLER POND	Strafford	Orange	2	11	64	St		Y	5mph
MILTON POND	Milton	Chittenden	2	1	24			N	Others
MIRROR LAKE (NO. 10 POND)	Calais	Washington	2	7	85	St		Y	Others
MOLLYS FALLS RESERVOIR (MARSHFIELD DAM)	Cabot	Washington	2	7	397	St		Y	
<ul style="list-style-type: none"> • Open to fishing year round (see below and table for regulations on specific species) • Brook, Brown, Rainbow and Lake Trout, Landlocked Salmon, and Largemouth and Smallmouth Bass: <ul style="list-style-type: none"> ◦ Ice Fishing Open Season: 3rd Saturday in Jan to March 15 									

* S=State; M=Municipal; G=Federal; U=Utility; P=Private; f=foot or carry in; ud=undeveloped; t=boats on trailer; c=cartop; r=regulated.

** E=Eurasian Watermilfoil; Z=Zebra Mussel; W=Water Chestnut; V=Variable-leaf watermilfoil; LBV=Largemouth Bass Virus; A=Alewife ANS may be present in other waterbodies and not yet detected. Please follow the recommendations on page 45 to help stop the spread of ANS.

INDEX OF LAKES & PONDS (continued)

	Town	County	Table	Map	Lake Area (acres)	Access*	Aquatic Nuisance Species**	Internal Combustion Motors allowed	Other Boating Restrictions
MOLLYS POND									
	Cabot	Washington	2	7	38	Pf		N	5mph
MOORE DAM RESERVOIR (CT RIVER)									
	Waterford	Caledonia	4	8	1235	Ut			
MOREY, LAKE									
	Fairlee	Orange	2	11	547	St	E	Y	
	<ul style="list-style-type: none"> • Open to fishing year round (see below and table for regulations on specific species) • Brook, Brown, Rainbow and Lake Trout, Landlocked Salmon, and Largemouth and Smallmouth Bass: <ul style="list-style-type: none"> ◦ Ice Fishing Open Season: 3rd Saturday in Jan to March 15 • Largemouth Bass: Minimum Length 14", Bag limit 5 bass 								
MUD CREEK POND									
	Alburg	Grand Isle	2	1	333			N	5mph
MUD POND									
	Craftsbury	Orleans	2	3	35			N	5mph
	<ul style="list-style-type: none"> • Open to fishing year round (see below and table for regulations on specific species) • Landlocked Salmon: Minimum Length 17" 								
MUD POND									
	Granby	Essex	2	4	55			N	5mph
MUD POND									
	Hyde Park	Lamoille	5	2	14			N	5mph
	<ul style="list-style-type: none"> • Only open to fishing from 2nd Saturday April to Oct 31 (see table for regulations on specific species) 								
MUD POND									
	Irasburg	Orleans	2	3	5				
	<ul style="list-style-type: none"> • Open to fishing year round (see below and table for regulations on specific species) • Landlocked Salmon: Minimum Length 17" 								
MUD POND									
	Leicester	Addison	2	9	23			N	5mph
MUD POND									
	Morgan	Orleans	2	3	35	Pf		N	5mph
MUD POND									
	Peacham	Caledonia	2	7	34			N	5mph
MUD POND									
	Sheffield	Caledonia	2	3	5				
	<ul style="list-style-type: none"> • Open to fishing year round (see below and table for regulations on specific species) • Landlocked Salmon: Minimum Length 17" 								
MUD POND (FORSCYTHIE POND)									
	Theftord	Orange	2	11	20			N	5mph
MUDD POND									
	Hubbardton	Rutland	2	9	20			N	5mph
NEAL POND									
	Lunenburg	Essex	2	8	185	St		Y	
NELSON POND (FOREST LAKE)									
	Calais/Woodbury	Washington	5	7	133	St		Y	
	<ul style="list-style-type: none"> • Only open to fishing from 2nd Saturday April to Oct 31 and 3rd Saturday in Jan to March 15 • All Species: <ul style="list-style-type: none"> ◦ Ice Fishing Open Season: 3rd Saturday in Jan to March 15 (see below and table for daily and length limits) • Brook, Brown, Rainbow and Lake Trout and Landlocked Salmon: <ul style="list-style-type: none"> ◦ Combined Daily Limits: Total of brook trout, brown trout, rainbow trout, lake trout and landlocked salmon must not be more than 2 								
NEWARK POND									
	Newark	Caledonia	5	3	153	St		Y	
	<ul style="list-style-type: none"> • Only open to fishing from 2nd Saturday April to Oct 31 (see below and table for regulations on specific species) • Use of Fish (alive or dead) as Bait is Prohibited 								
NICHOLS POND									
	Woodbury	Washington	5	7	171	Pc		Y	5mph
	<ul style="list-style-type: none"> • Only open to fishing from 2nd Saturday April to Oct 31 (see below and table for regulations on specific species) • Brook, Brown, Rainbow and Lake Trout and Landlocked Salmon: <ul style="list-style-type: none"> ◦ Combined Daily Limits: Total of brook trout, brown trout, rainbow trout, lake trout and landlocked salmon must not be more than 2 								
NINEVAH LAKE									
	Mount Holy	Rutland	2	13	171	St		Y	5mph
NORFORD LAKE									
	Theftord	Orange	2	11	21			N	5mph

* S=State; M=Municipal; G=Federal; U=Utility; P=Private; f=foot or carry in; ud=undeveloped; t=boats on trailer; c=cartop; r=regulated.

** E=Eurasian Watermilfoil; Z=Zebra Mussel; W=Water Chestnut; V=Variable-leaf watermilfoil; LBV=Largemouth Bass Virus; A=Alewife
ANS may be present in other waterbodies and not yet detected. Please follow the recommendations on page 45 to help stop the spread of ANS.

INDEX OF LAKES & PONDS (continued)

	Town	County	Table	Map	Lake Area (acres)	Access*	Aquatic Nuisance Species**	Internal Combustion Motors allowed	Other Boating Restrictions
NORTHEAST DEVELOPERS POND									
	Wells	Rutland	2	12				Y	5mph
NORTH HARTLAND RESERVOIR									
	Hartland	Windsor	2	11	215	Gt	E	Y	
NORTH MONTPELIER POND									
	East Montpelier	Washington	2	7	72	Sc	E	Y	5mph
NORTH SPRINGFIELD RESERVOIR									
	Springfield	Windsor	2	13	290	Gt	W	Y	5mph
NORTH POND									
	Brookfield	Orange	2	10	24			N	5mph
NORTH POND									
	Whitingham	Windham	2	14	20			N	5mph
NORTON BROOK RESERVOIR									
	Bristol	Addison	2	5	--				
NORTON POND									
	Norton/Warrens Gore	Essex	5	4	583	St		Y	
	<ul style="list-style-type: none"> • Only open to fishing from 2nd Saturday April to Oct 31 and 3rd Saturday in Jan to March 15 • All Species: <ul style="list-style-type: none"> ◦ Ice Fishing Open Season: 3rd Saturday in Jan to March 15 (see table for daily and length limits) 								
NOTCH POND									
	Ferdinand	Essex	5	4	22	Pf		Y	5mph
	<ul style="list-style-type: none"> • Only open to fishing from 2nd Saturday April to Oct 31 (see table for regulations on specific species) 								
NOYES POND (SEYON POND)									
	Groton	Caledonia	5	7	39	Sr		N	5mph
	<ul style="list-style-type: none"> • All Species: <ul style="list-style-type: none"> ◦ Open Season: 2nd Saturday in April to last Sunday in October, between 6:00 AM and one hour after sunset. Access to waters controlled by Department of Forests, Parks & Recreation ◦ Legal Method: Angling, by fly casting or trolling with a fly rod and reel, using artificial flies with a single hook without a barb or with the barb crimped down or filed off, only from boats rented from the Department of Forests, Parks and Recreation (Shore and tributary fishing are prohibited). 								
NULHEGAN POND									
	Brighton	Essex	2	4	37	Pf		N	5mph
OLD MARSH POND									
	Fair Haven	Rutland	2	9	131			N	5mph
OSMORE POND									
	Peacham	Caledonia	2	7	48	Sf		N	5mph
PAGE POND									
	Albany	Orleans	2	3	16				
	<ul style="list-style-type: none"> • Open to fishing year round (see below and table for regulations on specific species) • Landlocked Salmon: Minimum Length 17" 								
PARAN LAKE									
	Bennington	Bennington	2	14	40	St	E, W	N	Other
PARKER, LAKE									
	Glover	Orleans	2	3	250	St	E	Y	
	<ul style="list-style-type: none"> • Open to fishing year round (see below and table for regulations on specific species) • Brook, Brown, Rainbow and Lake Trout, Landlocked Salmon, and Largemouth and Smallmouth Bass: <ul style="list-style-type: none"> ◦ Ice Fishing Open Season: 3rd Saturday in Jan to March 15 • Landlocked Salmon: Minimum Length 17" 								
PATCH POND									
	Rutland City	Rutland	2	9	20			N	5mph
PAUL STREAM POND									
	Brunswick	Essex	2	4	20	Pf		N	5mph
PEACHAM POND									
	Peacham	Caledonia	5	7	340	St		Y	
	<ul style="list-style-type: none"> • Only open to fishing from 2nd Saturday April to Oct 31 and 3rd Saturday in Jan to March 15 • All Species: <ul style="list-style-type: none"> ◦ Ice Fishing Open Season: 3rd Saturday in Jan to March 15 (see table for daily and length limits) 								
PENSIONER POND									
	Charleston	Orleans	2	3	173	St		Y	
	<ul style="list-style-type: none"> • Open to fishing year round (see below and table for regulations on specific species) • Brook, Brown, Rainbow and Lake Trout, Landlocked Salmon, and Largemouth and Smallmouth Bass: <ul style="list-style-type: none"> ◦ Ice Fishing Open Season: 3rd Saturday in Jan to March 15 								

* S=State; M=Municipal; G=Federal; U=Utility; P=Private; f=foot or carry in; ud=undeveloped; t=boats on trailer; c=cartop; r=regulated.

** E=Eurasian Watermilfoil; Z=Zebra Mussel; W=Water Chestnut; V=Variable-leaf watermilfoil; LBV=Largemouth Bass Virus; A=Alewife ANS may be present in other waterbodies and not yet detected. Please follow the recommendations on page 45 to help stop the spread of ANS.

INDEX OF LAKES & PONDS (continued)

	Town	County	Table	Map	Lake Area (acres)	Access*	Aquatic Nuisance Species**	Internal Combustion Motors allowed	Other Boating Restrictions
PERCH POND	Benson	Rutland	2	9	24	Sc		N	5mph
PERCH POND	Hyde Park		5	2	7				
• Only open to fishing from 2nd Saturday April to Oct 31 (see table for regulations on specific species)									
PERCH POND	Wolcott	Lamoille	2	2	7	Pc			
PIGEON POND	Groton	Caledonia	5	7	69			Y	5mph
• Only open to fishing from 2nd Saturday April to Oct 31 (see table for regulations on specific species)									
PINE POND	Castleton	Rutland	2	9	40			N	5mph
PINNEO LAKE	Hartford	Windsor	2	11	50			N	5mph
POTTERS POND	Albany	Orleans	2	3	5				
• Open to fishing year round (see below and table for regulations on specific species) • Landlocked Salmon: Minimum Length 17"									
RAPONDA LAKE	Wilmington	Windham	2	15	121	St		Y	
READING POND	Reading	Windsor	2	13	22			N	5mph
RED MILL POND	Woodford	Bennington	2	14	7	S?			
• Open to fishing year round (see below and table for regulations on specific species) • Use of Fish (alive or dead) as Bait is Prohibited									
RESCUE LAKE	Ludlow	Windsor	2	13	180	St		Y	
• Open to fishing year round (see below and table for regulations on specific species) • Brook, Brown, Rainbow and Lake Trout, Landlocked Salmon, and Largemouth and Smallmouth Bass: ◦ Ice Fishing Open Season: 3rd Saturday in Jan to March 15									
RESERVOIR POND (LAKE PAULINE)	Ludlow	Windsor	2	13	32			Y	5mph
RICHMOND POND	Richmond	Chittenden	2	6	24			N	5mph
RICHVILLE POND	Shoreham	Addison	2	9	129	Sc	E, W	Y	5mph
RICKER POND	Groton	Caledonia	2	7	92	Sc		Y	
ROACH POND	Hubbardton	Rutland	2	9	20			N	5mph
ROOD POND	Williamstown/ Brookfield	Orange	2	6	23	St		Y	5mph
ROUND POND	Holland	Orleans	2	3	14			N	5mph
ROUND POND	Milton	Chittenden	2	1	22			N	5mph
ROUND POND	Newbury	Orange	2	7	30	Sf	E	N	5mph
ROUND POND	Sheffield	Caledonia	2	3	13				
• Open to fishing year round (see below and table for regulations on specific species) • Landlocked Salmon: Minimum Length 17"									
RUNNEMEDE LAKE (EVARTS POND)	Windsor	Windsor	2	13	62			N	5mph
SABIN POND (WOODBURY LAKE)	Calais/Woodbury	Washington	2	7	142	St		Y	
• Open to fishing year round (see below and table for regulations on specific species) • Brook, Brown, Rainbow and Lake Trout, Landlocked Salmon, and Largemouth and Smallmouth Bass: ◦ Ice Fishing Open Season: 3rd Saturday in Jan to March 15									

* S=State; M=Municipal; G=Federal; U=Utility; P=Private; f=foot or carry in; ud=undeveloped; t=boats on trailer; c=cartop; r=regulated.

** E=Eurasian Watermilfoil; Z=Zebra Mussel; W=Water Chestnut; V=Variable-leaf watermilfoil; LBV=Largemouth Bass Virus; A=Alewife
ANS may be present in other waterbodies and not yet detected. Please follow the recommendations on page 45 to help stop the spread of ANS.

INDEX OF LAKES & PONDS (continued)

	Town	County	Table	Map	Lake Area (acres)	Access*	Aquatic Nuisance Species**	Internal Combustion Motors allowed	Other Boating Restrictions
SADAWGA POND									
	Whitingham	Windham	2	14	194	St	E	Y	
SALEM LAKE (BIG SALEM LAKE)									
	Derby	Orleans	2	3	764	St		Y	
	<ul style="list-style-type: none"> • Open to fishing year round (see below and table for regulations on specific species) • Landlocked Salmon: Minimum Length 17" • Brook, Brown, Rainbow and Lake Trout, Landlocked Salmon, and Largemouth and Smallmouth Bass: <ul style="list-style-type: none"> ◦ Ice Fishing Open Season: 3rd Saturday in Jan to March 15 								
SARGENT POND									
	Coventry	Orleans	2	3	6	Pf			
	<ul style="list-style-type: none"> • Open to fishing year round (see below and table for regulations on specific species) • Landlocked Salmon: Minimum Length 17" 								
SCHOFIELD POND									
	Hyde Park	Lamoille	2	2	29			N	5mph
SEARSBURG RESERVOIR									
	Searsburg	Bennington	2	14	25			N	5mph
SEYMOUR LAKE									
	Morgan/Charleston	Orleans	5	3	1769	St		Y	
	<ul style="list-style-type: none"> • Only open to fishing from 2nd Saturday April to Oct 31 and 3rd Saturday in Jan to March 15 • Lake Trout: <ul style="list-style-type: none"> ◦ Length Limits: Minimum Length 20" ◦ Daily Limit: 1 • Salmon: <ul style="list-style-type: none"> ◦ Length Limits: Minimum Length 15" ◦ Daily Limit: 2 salmon or 1 salmon and 1 lake trout • Legal Method: <ul style="list-style-type: none"> ◦ Angling with not more than 1 line ◦ Ice Fishing with not more than 4 lines • Brook, Brown, Rainbow and Lake Trout and Landlocked Salmon: <ul style="list-style-type: none"> ◦ Combined Daily Limits: Total of brook trout, brown trout, rainbow trout, lake trout and landlocked salmon must not be more than 2 • Brook, Brown, Rainbow and Lake Trout, Landlocked Salmon, and Largemouth and Smallmouth Bass: <ul style="list-style-type: none"> ◦ Ice Fishing Open Season: 3rd Saturday in Jan to March 15 <ul style="list-style-type: none"> ▪ Ice Fishing with not more than 4 lines 								
SEYON POND (NOYES POND)									
	Groton	Caledonia	5	7	39			N	5mph
	<ul style="list-style-type: none"> • All Species: <ul style="list-style-type: none"> ◦ Open Season: 2nd Saturday in April to last Sunday in October, between 6:00 AM and one hour after sunset. Access to waters controlled by Department of Forests, Parks & Recreation ◦ Legal Method: Angling, by fly casting or trolling with a fly rod and reel, using artificial flies with a single hook without a barb or with the barb crimped down or filed off, only from boats rented from the Department of Forests, Parks and Recreation (Shore and tributary fishing are prohibited). 								
SHADOW LAKE									
	Concord	Essex	2	8	128	St		Y	
SHADOW LAKE									
	Glover	Orleans	5	3	210	St		Y	
	<ul style="list-style-type: none"> • Only open to fishing from 2nd Saturday April to Oct 31 and 3rd Saturday in Jan to March 15 • All Species: <ul style="list-style-type: none"> ◦ Ice Fishing Open Season: 3rd Saturday in Jan to March 15 (see below and table for daily and length limits) • Brook, Brown, Rainbow and Lake Trout and Landlocked Salmon: <ul style="list-style-type: none"> ◦ Combined Daily Limits: Total of brook trout, brown trout, rainbow trout, lake trout and landlocked salmon must not be more than 2 • Landlocked Salmon: Minimum Length 17" 								
SHAFTSBURY LAKE									
	Shaftsbury	Bennington	2	14	27			N	5mph
SHELBURNE POND									
	Shelburne	Chittenden	2	5	452	St	E	Y	
SHERMAN RESERVOIR									
	Whitingham	Windham	2	14	160	Ut		Y	
SHIPPEE POND									
	Whitingham	Windham	2	14	24			N	5mph

* S=State; M=Municipal; G=Federal; U=Utility; P=Private; f=foot or carry in; ud=undeveloped; t=boats on trailer; c=cartop; r=regulated.

** E=Eurasian Watermilfoil; Z=Zebra Mussel; W=Water Chestnut; V=Variable-leaf watermilfoil; LBV=Largemouth Bass Virus; A=Alewife
ANS may be present in other waterbodies and not yet detected. Please follow the recommendations on page 45 to help stop the spread of ANS.

INDEX OF LAKES & PONDS (continued)

	Town	County	Table	Map	Lake Area (acres)	Access*	Aquatic Nuisance Species**	Internal Combustion Motors allowed	Other Boating Restrictions
SHREWSBURY POND (SPRING LAKE)	Shrewsbury	Rutland	5	12	66			N	5mph
<ul style="list-style-type: none"> • Only open to fishing from 2nd Saturday April to Oct 31 (see below and table for regulations on specific species) • Brook, Brown, Rainbow and Lake Trout and Landlocked Salmon: <ul style="list-style-type: none"> ◦ <i>Combined Daily Limits:</i> Total of brook trout, brown trout, rainbow trout, lake trout and landlocked salmon must not be more than 2 									
SILVER LAKE	Barnard	Windsor	2	10	84	Scr		Y	Others
SILVER LAKE	Georgia	Franklin	2	1	27	Scr		N	Others
SILVER LAKE	Leicester	Addison	5	9	101	Sc		N	5mph
<ul style="list-style-type: none"> • Only open to fishing from 2nd Saturday April to Oct 31 (see table for regulations on specific species) 									
SMITH POND	Newport	Orleans	2	9	--				
<ul style="list-style-type: none"> • Open to fishing year round (see below and table for regulations on specific species) • Landlocked Salmon: Minimum Length 17" 									
SMITH POND	Pittsford	Rutland	2	3	--				
SODOM POND	East Montpelier	Washington	2	6	21			N	5mph
SOMERSET RESERVOIR	Somerset/Stratton	Windham	2	14	1568	Ut		Y	Others
<ul style="list-style-type: none"> • Open to fishing year round (see below and table for regulations on specific species) • Brook, Brown, Rainbow and Lake Trout, Landlocked Salmon, and Largemouth and Smallmouth Bass: <ul style="list-style-type: none"> ◦ <i>Ice Fishing Open Season:</i> 3rd Saturday in Jan to March 15 									
SOUTH AMERICA POND	Ferdinand	Essex	5	4	29	Pf		N	5mph
<ul style="list-style-type: none"> • Only open to fishing from 2nd Saturday April to Oct 31 									
SOUTH POND	Eden	Lamoille	2	2	103			Y	
SOUTH POND	Marlboro	Windham	5	15	68	St		N	Others
<ul style="list-style-type: none"> • Only open to fishing from 2nd Saturday April to Oct 31 									
SOUTH STREAM POND	Pownal	Bennington	2	14	24	St		Y	5mph
SPECTACLE POND	Brighton	Essex	2	4	103	St		Y	
SPRING LAKE (SHREWSBURY POND)	Shrewsbury	Rutland	5	12	66			N	5mph
<ul style="list-style-type: none"> • Only open to fishing from 2nd Saturday April to Oct 31 (see below and table for regulations on specific species) • Brook, Brown, Rainbow and Lake Trout and Landlocked Salmon: <ul style="list-style-type: none"> ◦ <i>Combined Daily Limits:</i> Total of brook trout, brown trout, rainbow trout, lake trout and landlocked salmon must not be more than 2 									
SPRUCE POND	Orwell	Rutland	2	9	25			N	5mph
STANNARD POND	Stannard	Caledonia	2	7	25	Sf		N	5mph
STAR LAKE	Mount Holly	Rutland	2	13	63	Mt	E	Y	5mph
ST. CATHERINE LAKE	Wells/Poultney	Rutland	2	12	904	St	E, W, LBV, A	Y	Others
<ul style="list-style-type: none"> • Open to fishing year round (see below and table for regulations on specific species) • Brook, Brown, Rainbow and Lake Trout, Landlocked Salmon, and Largemouth and Smallmouth Bass: <ul style="list-style-type: none"> ◦ <i>Ice Fishing Open Season:</i> 3rd Saturday in Jan to March 15 									
STERLING POND	Cambridge	Lamoille	2	2	8				
<ul style="list-style-type: none"> • Open to fishing year round (see below and table for regulations on specific species) • Use of Fish (alive or dead) as Bait is Prohibited 									
STEVENS POND	Maidstone	Essex	2	4	26			N	5mph
STOUGHTON POND	Weathersfield	Windsor	5	13	56	Gt		Y	5mph
<ul style="list-style-type: none"> • Only open to fishing from 2nd Saturday April to Oct 31 (see table for regulations on specific species) 									

* S=State; M=Municipal; G=Federal; U=Utility; P=Private; f=foot or carry in; ud=undeveloped; t=boats on trailer; c=cartop; r=regulated.

** E=Eurasian Watermilfoil; Z=Zebra Mussel; W=Water Chestnut; V=Variable-leaf watermilfoil; LBV=Largemouth Bass Virus; A=Alewife ANS may be present in other waterbodies and not yet detected. Please follow the recommendations on page 45 to help stop the spread of ANS.

INDEX OF LAKES & PONDS (continued)

	Town	County	Table	Map	Lake Area (acres)	Access*	Aquatic Nuisance Species**	Internal Combustion Motors allowed	Other Boating Restrictions
STRATTON POND	Stratton	Windham	5	12	46			N	Others
	• Only open to fishing from 2nd Saturday April to Oct 31 (see table for regulations on specific species)								
SUGAR HILL RESERVOIR (GOSHEN DAM)	Goshen	Addison	5	9	63	Uf		Y	5mph
	• Only open to fishing from 2nd Saturday April to Oct 31 (see table for regulations on specific species)								
SUGAR HOLLOW POND	Pittsford	Rutland	2	9	21	Uf		N	5mph
SUNRISE LAKE	Benson	Rutland	2	9	57	Pc	E	Y	5mph
SUNSET LAKE	Benson/Orwell	Rutland	5	9	202	Sud	E	Y	
	• Only open to fishing from 2nd Saturday April to Oct 31 and 3rd Saturday in Jan to March 15								
	• All Species:								
	◦ Ice Fishing Open Season: 3rd Saturday in Jan to March 15 (see below and table for daily and length limits)								
	• Brook, Brown, Rainbow and Lake Trout and Landlocked Salmon:								
	◦ Combined Daily Limits: Total of brook trout, brown trout, rainbow trout, lake trout and landlocked salmon must not be more than 2								
SUNSET LAKE	Brookfield	Orange	2	10	25	Pc		N	5mph
SUNSET LAKE	Marlboro	Windham	2	15	96	Mc		N	Others
SWEENEY POND	Glover	Orleans	2	3	9				
	• Open to fishing year round (see below and table for regulations on specific species)								
	• Landlocked Salmon: Minimum Length 17"								
SWEET POND	Guilford	Windham	2	15	20			N	5mph
TILDYS POND (CLARK POND)	Glover	Orleans	2	3	33			Y	5mph
	• Open to fishing year round (see below and table for regulations on specific species)								
	• Landlocked Salmon: Minimum Length 17"								
THOMPSONS POND	Pownal	Bennington	2	14	28			N	5mph
TICKLENAKED POND	Ryegate	Caledonia	2	7	54	St		Y	5mph
TINY POND	Ludlow	Windsor	2	13	29			Y	5mph
TOAD POND	Charleston	Orleans	2	3	22			N	5mph
TOWNSHEND RESERVOIR	Townshend	Windham	2	15	108	Gt		Y	5mph
TURTLE POND	Holland	Essex	2	4	27	Sf		N	5mph
TURTLEHEAD POND	Marshfield	Washington	2	7	69				
TUTTLE POND	Hardwick	Caledonia	2	7	21			N	5mph
UNKNOWN POND	Avery's Gore	Essex	5	4	19	Pf			
	• Only open to fishing from 2nd Saturday April to Oct 31 (see table for regulations on specific species)								
UNKNOWN POND	Ferdinand	Essex	5	4	12	Pf			
	• Only open to fishing from 2nd Saturday April to Oct 31 (see table for regulations on specific species)								
UPPER SYMES POND	Ryegate	Caledonia	2	7	20	Sf		N	5mph
VAIL POND (BIG FISH POND)	Sutton	Caledonia	5	3	16	Sud			
	• Only open to fishing from 2nd Saturday April to Oct 31 (see below and table for regulations on specific species)								
	• Landlocked Salmon: Minimum Length 17"								
VALLEY LAKE (DOG POND)	Woodbury	Washington	2	7	88	Sc		Y	Others

* S=State; M=Municipal; G=Federal; U=Utility; P=Private; f=foot or carry in; ud=undeveloped; t=boats on trailer; c=cartop; r=regulated.

** E=Eurasian Watermilfoil; Z=Zebra Mussel; W=Water Chestnut; V=Variable-leaf watermilfoil; LBV=Largemouth Bass Virus; A=Alewife
ANS may be present in other waterbodies and not yet detected. Please follow the recommendations on page 45 to help stop the spread of ANS.

INDEX OF LAKES & PONDS (continued)

	Town	County	Table	Map	Lake Area (acres)	Access*	Aquatic Nuisance Species**	Internal Combustion Motors allowed	Other Boating Restrictions
WALKER POND	Coventry	Orleans	2	3	18				
<ul style="list-style-type: none"> • Open to fishing year round (see below and table for regulations on specific species) • Landlocked Salmon: Minimum Length 17" 									
WALLACE POND	Canaan	Essex	2	4	532	St			
<ul style="list-style-type: none"> • Open to fishing year round (see below and table for regulations on specific species) • Brook, Brown, Rainbow and Lake Trout, Landlocked Salmon, and Largemouth and Smallmouth Bass: <ul style="list-style-type: none"> ◦ Ice Fishing Open Season: 3rd Saturday in Jan to March 15 									
WALLINGFORD POND	Wallingford	Rutland	2	12	87	Gf		N	5mph
WANTASTIQUET POND	Weston	Windsor	2	13	44			N	5mph
WAPANACKI LAKE	Wolcott	Lamoille	2	3	21			N	5mph
WARDEN POND	Barnet	Caledonia	2	7	46			Y	5mph
WATERBURY RESERVOIR	Waterbury/Stowe	Washington Lamoille	2	6	839	St		Y	Others
<ul style="list-style-type: none"> • Open to fishing year round (see below and table for regulations on specific species) • Brook, Brown, Rainbow and Lake Trout, Landlocked Salmon, and Largemouth and Smallmouth Bass: <ul style="list-style-type: none"> ◦ Ice Fishing Open Season: 3rd Saturday in Jan to March 15 									
WEATHERHEAD HOLLOW	Guilford	Windham	2	15	33	St		Y	5mph
WEST HILL POND	Cabot	Washington	2	7	46	Sud		N	5mph
WEST MT. POND	Maidstone	Essex	5	4	60	Pc		N	5mph
<ul style="list-style-type: none"> • Only open to fishing from 2nd Saturday April to Oct 31 (see table for regulations on specific species) 									
WHEELER POND	Barton/Caledonia	Orleans	5	3	15	Sc		Y	5mph
<ul style="list-style-type: none"> • Only open to fishing from 2nd Saturday April to Oct 31 (see below and table for regulations on specific species) • Landlocked Salmon: Minimum Length 17" 									
WILLOUGHBY, LAKE	Westmore	Orleans	5	3	1653	St	E	Y	
<ul style="list-style-type: none"> • Only open to fishing from 2nd Saturday April to Oct 31 and 3rd Saturday in Jan to March 15 • All Species: <ul style="list-style-type: none"> ◦ Ice Fishing Open Season: 3rd Saturday in Jan to March 15 (see below and table for daily and length limits) • Brook, Brown, Rainbow and Lake Trout and Landlocked Salmon: <ul style="list-style-type: none"> ◦ Combined Daily Limits: Total of brook trout, brown trout, rainbow trout, lake trout and landlocked salmon must not be more than 2 • Rainbow Trout and Brown Trout: <ul style="list-style-type: none"> ◦ Length Limits: Minimum length 10" 									
WINONA LAKE (BRISTOL POND)	Bristol	Addison	2	5	248	St	E	Y	
WOLCOTT POND	Wolcott	Lamoille	2	3	74	St		Y	5mph
WOODBURY LAKE (SABIN POND)	Calais/Woodbury	Washington	2	7	142	St		Y	
<ul style="list-style-type: none"> • Open to fishing year round (see below and table for regulations on specific species) • Brook, Brown, Rainbow and Lake Trout, Landlocked Salmon, and Largemouth and Smallmouth Bass: <ul style="list-style-type: none"> ◦ Ice Fishing Open Season: 3rd Saturday in Jan to March 15 									
WOODWARD RESERVOIR	Plymouth	Windsor	2	13	106	St		Y	5mph
WORCESTER POND, LOWER	Worcester	Washington	2	6	35			N	5mph
WRIGHTSVILLE RESERVOIR	East Montpelier	Washington	2	6	190			Y	Others
ZACK WOODS POND	Hyde Park/Wolcott	Lamoille	5	2	23	Pc		N	5mph
<ul style="list-style-type: none"> • Only open to fishing from 2nd Saturday April to Oct 31 (see table for regulations on specific species) 									

* S=State; M=Municipal; G=Federal; U=Utility; P=Private; f=foot or carry in; ud=undeveloped; t=boats on trailer; c=cartop; r=regulated.

** E=Eurasian Watermilfoil; Z=Zebra Mussel; W=Water Chestnut; V=Variable-leaf watermilfoil; LBV=Largemouth Bass Virus; A=Alewife
ANS may be present in other waterbodies and not yet detected. Please follow the recommendations on page 45 to help stop the spread of ANS.

TABLE 1: General Fishing Regulations for Rivers, Streams, Associated Beaver Ponds, and Unnamed Impoundments

Species	Length Rules	Daily Limit	Legal Methods	Open Seasons
ANADROMOUS ATLANTIC SALMON		0		No open season
LAKE STURGEON		0		No open season
BROOK TROUT and BROWN TROUT and RAINBOW TROUT	None	Total of brook + brown + rainbow = no more than 12 Total of brown + rainbows = no more than 6	Angling	2nd Sat. in April to Oct. 31
LAKE TROUT	18"	Total of lake trout + landlocked salmon = no more than 2	Angling	2nd Sat. in April to Oct. 31
LANDLOCKED SALMON	15"			
AMERICAN SHAD	None	2	Angling	2nd Sat. in April to Oct. 31
LARGEMOUTH BASS and SMALLMOUTH BASS	None	Total of largemouth and + smallmouth = no more than 5	Angling	2nd Sat. in April to Oct. 31
WALLEYE and SAUGER	18"	3	Angling	1st Sat. in May to Oct. 31
NORTHERN PIKE	20"	5	Angling	2nd Sat. in April to Oct. 31
MUSKELLUNGE		0	Catch & release angling w/ artificial lures and flies only	2nd Sat. in April to Oct. 31
RAINBOW SMELT	None	None	Angling	2nd Sat. in April to Oct. 31
YELLOW PERCH	None	50	Angling	2nd Sat. in April to Oct. 31
CRAPPIE	8"	25	Angling	2nd Sat. in April to Oct. 31
ALL OTHER SPECIES	None	None	Angling	2nd Sat. in April to Oct. 31

TABLE 2: General Fishing Regulations for Lakes, Ponds, Impoundments, Reservoirs, and Particular Rivers and Streams

Species	Length Rules	Daily Limit	Legal Methods	Open Seasons
ANADROMOUS ATLANTIC SALMON	0			No open season
LAKE STURGEON	0			No open season
BROOK TROUT and BROWN TROUT and RAINBOW TROUT	None	Total of brook + brown + rainbows = no more than 6	Angling	2nd Sat. in April to Oct. 31
LAKE TROUT	18"	Total of lake trout + landlocked salmon = no more than 2	Angling	2nd Sat. in April to Oct. 31
LANDLOCKED SALMON	15"			
AMERICAN SHAD	None	2	Angling	2nd Sat. in April to Oct. 31
LARGEMOUTH and SMALLMOUTH BASS (Catch and Release Seson)	None		Catch & release angling w/ artificial lures & flies only	2nd Sat. in April to Fri. before 2nd Sat. in June
LARGEMOUTH and SMALLMOUTH BASS (Regular Seson)	10"	Total of largemouth and + smallmouth = no more than 5	Angling	2nd Sat. in June To Nov. 30
WALLEYE and SAUGER	18"	3	Angling, Ice fishing	1st Sat. in May to March 15
NORTHERN PIKE	20"	5	Angling, Ice fishing	All year
MUSKELLUNGE		0	Catch & release angling w/ artificial lures and flies only	All year
RAINBOW SMELT	None	None	Angling, Ice fishing	All year
CARP, SUCKERS, BOWFIN, MULLET, GAR	None	None	Angling, Bow w/arrow attached to line, Ice fishing	All year
YELLOW PERCH	None	50	Angling, Ice fishing	All year
CRAPPIE	8"	25	Angling, Ice fishing	All year
ALL OTHER SPECIES	None	None	Angling, Ice fishing	All year

TABLE 3: General Fishing Regulations for Lake Champlain

Includes the setbacks at the same water level and the lower portion of its tributaries, except spawning waters.

Species	Length Rules	Daily Limit	Legal Methods	Open Seasons
LAKE STURGEON	0			No open season
BROOK TROUT and BROWN TROUT and RAINBOW TROUT	12"	Total of brook + brown + rainbows = no more than 3	Angling, Ice fishing	All year
LAKE TROUT	15"	3	Angling, Ice fishing	All year
LANDLOCKED SALMON	15"	2		
LARGEMOUTH and SMALLMOUTH BASS (Catch and Release Season)		0	Catch & release angling w/ artificial lures & flies only	2nd Sat. in April to Fri. before 2nd Sat. in June
LARGEMOUTH and SMALLMOUTH BASS (Regular Season)	10"	Total of largemouth and + smallmouth = no more than 5	Angling	2nd Sat. in June To Nov. 30
WALLEYE and SAUGER	18"	3	Angling, Ice fishing	1st Sat. in May to March 15
CHAIN PICKEREL	None	10	Shooting, spearing	March 25 to May 25
			Angling, Ice fishing	All year
NORTHERN PIKE	20"	5	Shooting, spearing	March 25 to May 25
			Angling, Ice fishing	All year
MUSKELLUNGE		0	Catch & release angling w/ artificial lures & flies only	All year
RAINBOW SMELT	None	None	Angling, Ice fishing	All year
CARP, SUCKERS, BOWFIN, MULLET, GAR	None	None	Angling, Bow w/arrow attached to line, Ice fishing	All year
			Shooting, spearing	March 25 to May 25
YELLOW PERCH	None	None	Angling, Ice fishing	All year
BULLHEAD, SHAD OTHER CULL FISH	None	None	Angling, Bow w/ arrow attached to line, Ice fishing	All year
CRAPPIE	8"	25	Angling, Ice fishing	All year



Make a Lasting Memory...

Take a Kid Fishing

TABLE 4: General Fishing Regulations for the Connecticut River

For that portion of the river between New Hampshire and Vermont, "Connecticut River" means all waters of the river including the bays, set backs and tributaries, only to the first highway bridge crossing said tributaries on the Vermont and New Hampshire sides.

LICENSES

All New Hampshire resident and Vermont resident fishing licenses are valid for the taking of fish from the Connecticut River as defined above. **Il other nonresidents with a N.H. nonresident fishing license shall only take fish east of the Vermont low water mark while on the Connecticut River.**

SEASON

Open to fishing all year, except no fishing Oct. 16-Dec. 31 from the confluence of the Upper Ammonoosuc River and the Connecticut River in Northumberland, N.H., to the northern boundary of the town of Canaan, VT.

DEVICES

No more than 6 ice fishing devices are allowed, 2 of which may be handlines. Anglers must have personal control over the devices at all times, whether operated or not, and must visit the devices at least once each hour.

When fishing in open water, no more than 2 lines may be used.

SPECIES RULES

The rules below apply during the open season for fishing.

AMERICAN SHAD	2 fish daily limit; no size restrictions.
ATLANTIC SALMON	No open season for Atlantic salmon until declared by the Connecticut River Atlantic Salmon Commission.
BROOK, BROWN AND RAINBOW TROUT	The season for taking brook, brown or rainbow trout by all legal methods shall open on January 1 and close October 15. Through open water the daily limit is 5 fish or 5 pounds (whichever limit is first reached), except the daily limit is 1 fish from the Samuel Moore Dam downstream to the Rte. 18 bridge. Through the ice the daily limit is 2 fish, except the daily limit is 1 fish from the Samuel Moore Dam downstream to the Rte. 18 bridge.
BLACK BASS	The daily bag limit for black bass is 2 fish from January 1 through May 14 and June 16 through June 30. Between May 15 and June 15 all black bass shall be immediately released unharmed, at the site of catch, to the waters from which taken. The daily limit for black bass from July 1 through December 31 is 5 fish. During the period beginning May 15 and ending June 15, black bass shall be taken only by artificial lures and flies.
CARP	May be taken by any legal method and by bow and arrow with cord attached, in that part of the river beginning at the point on the northern boundary of Grafton County in New Hampshire which is directly opposite the town of Concord, Vermont, south to the Massachusetts border.
HORNED POUT	The daily limit is 25 fish.
NORTHERN PIKE	The daily limit is 1 fish; minimum total length 28 inches.
PICKEREL	The daily limit is 10 fish.
WALLEYE (PIKE PERCH)	No person shall take walleye 16 to 18 inches; the daily limit is 4 fish, of which only 1 can be larger than 18 inches.
OTHER SPECIES OF FISH	The daily limit for black crappie, white perch, yellow perch and sunfish is 25 fish for each species. The daily aggregate possession limit is 50 fish for all listed species, including horned pout.

SPECIAL EXCEPTIONS

From a point 1,600 feet upstream from the bridge in North Stratford upstream to a point 250 feet below the Lyman Falls Dam in North Stratford, and marked by a sign, the following restrictions shall apply:

Fishing shall be permitted by artificial lures and flies only. All lures and flies shall have barbless hooks or shall have all barbs pinched so they will not interfere with removal of the hook from the fish. All fish are to be immediately released unharmed.

FISHWAYS CLOSED

Vernon Dam in Vernon, Vermont, and Hinsdale, New Hampshire, shall be closed to all fishing to a point 150 feet below the dam. Wilder Dam in Wilder, Vermont, and Lebanon, New Hampshire, shall be closed to all fishing to a point 150 feet below the dam.


TABLE 5: General Fishing Regulations for Certain Lakes and Ponds listed in Index of Lakes & Ponds

Species	Length Rules	Daily Limit	Legal Methods	Open Seasons
ANADROMOUS ATLANTIC SALMON	0			No open season
LAKE STURGEON	0			No open season
BROOK TROUT and BROWN TROUT and RAINBOW TROUT	None	Total of brook + brown + rainbows = no more than 6	Angling	2nd Sat. in April to Oct. 31
LAKE TROUT	18"	Total of lake trout + landlocked salmon = no more than 2	Angling	2nd Sat. in April to Oct. 31
LANDLOCKED SALMON	15"			
AMERICAN SHAD	None	2	Angling	2nd Sat. in April to Oct. 31
LARGEMOUTH and SMALLMOUTH BASS (Catch and Release Season)		0	Catch & release angling w/ artificial lures & flies only	2nd Sat. in April to Fri. before 2nd Sat. in June
LARGEMOUTH and SMALLMOUTH BASS (Regular Season)	10"	Total of largemouth and + smallmouth = no more than 5	Angling	2nd Sat. in June To Oct. 31
WALLEYE/SAUGER	18"	3	Angling	1st Sat. in May to Oct. 31
NORTHERN PIKE	20"	5	Angling	2nd Sat. in April to Oct. 31
MUSKELLUNGE		0	Catch & release angling w/ artificial lures & flies only	2nd Sat. in April to Oct. 31
RAINBOW SMELT	None	None	Angling	2nd Sat. in April to Oct. 31
YELLOW PERCH	None	50	Angling	2nd Sat. in April to Oct. 31
CRAPPIE	8"	25	Angling	2nd Sat. in April to Oct. 31
ALL OTHER SPECIES	None	None	Angling	2nd Sat. in April to Oct. 31


FISH IDENTIFICATION

PICKEREL FAMILY


Look for the color pattern but particularly notice the scalation of the cheek and gill cover.



Pickerel
Have both cheek and gill fully scaled



Northern Pike
Have upper half of gill cover scaled and fully scaled cheek.



Muskies
Have only the upper half of gill and cheek scaled.

THE DIFFERENCE BETWEEN THESE TWO FISH IS \$500

Atlantic salmon live in the Connecticut River and its tributaries. Your cooperation is essential for their survival. Know the difference between trout and salmon. Young salmon (parr) resemble brown trout. Familiarize yourself with the difference. Most parr rarely exceed 6 inches in length. Violations of the law governing Atlantic salmon may result in a \$500 fine.

