



# Vermont Fish & Wildlife Department

## Clyde & Johns River Streambank Management Area

### General Description

The Clyde, Johns, Black, and Barton Rivers, along with their tributaries, make up the bulk of the Lake Memphremagog watershed and offer excellent fishing opportunities in northeastern Vermont. The Town of Derby is home to both the Johns River SMA which sits at the mouth of the relatively small Johns River watershed, and the Clyde River SMA which lays between Lake Salem and Clyde Pond. Both the Johns and Clyde River SMAs hold warmwater and coldwater species. Large runs of adult perch and bullhead move to the mouths of the rivers to feed during early spring. Adult Fallfish can be found year-round in the Clyde River. Adult salmon are transported each fall during their spawning period from below Clyde Dam to drop off locations above Clyde Pond.



### Potential Target Species

*Smallmouth Bass*  
*Rainbow Trout*  
*Brown Trout*  
*Landlocked Atlantic Salmon*  
*Brown Bullhead*  
*Yellow Perch*  
*White Perch*  
*Fallfish*

**Smallmouth Bass**



**Yellow Perch**



**Brown Trout**



**Landlocked Atlantic Salmon**



### Fishing Regulations

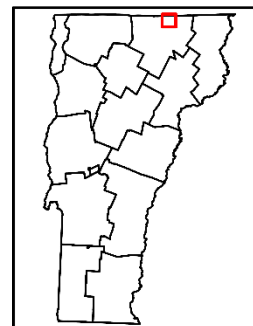
<https://www.eregulations.com/vermont/>



### About Streambank Management Areas

Streambank Management Areas were purchased by the Vermont Fish & Wildlife Department to ensure access to the state's rivers for angling and other recreation, and to improve habitat for aquatic species.

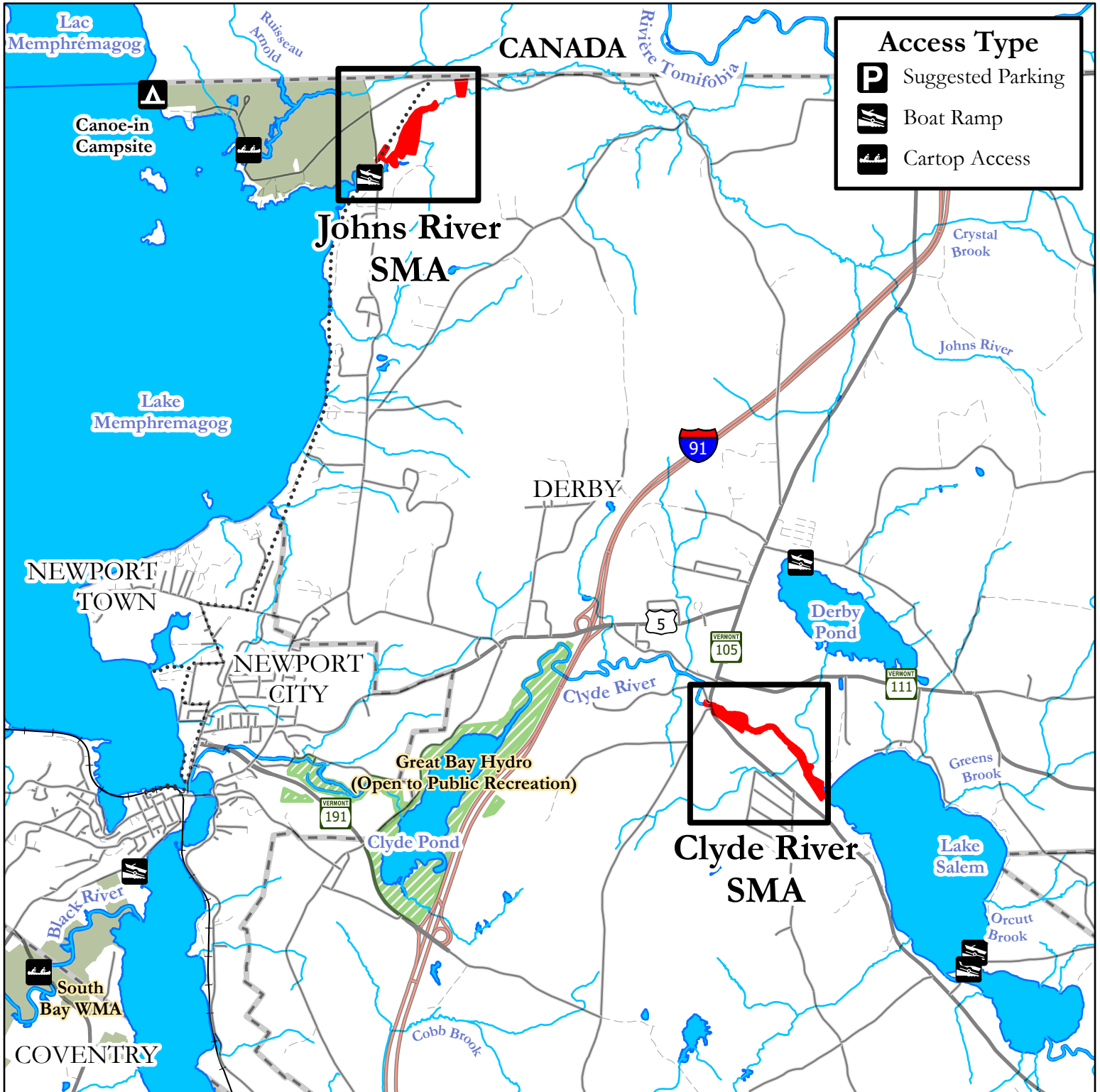
The following maps are for illustrative purposes only. No warranty as to the accuracy or the usefulness of the data is expressed or implied. The sign to the right indicates SMA lands.



For more information regarding Clyde or Johns River SMA, please contact the St. Johnsbury Fisheries office at: (802) 751-0100.

Stocking information for this river and other Vermont waterbodies: <https://anrweb.vt.gov/FWD/FW/FishStockingSearch.aspx>

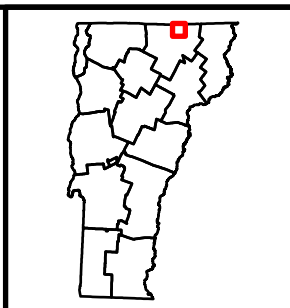
Master Angler program info and entries from this river: <https://vtfishandwildlife.com/fish/fishing-events-and-programs/master-angler-program>



**Clyde and Johns SMAs**

0 0.25 0.5 1 1.5 Miles

This map is for illustrative purposes only. The accuracy of the data layers shown on this map are limited by the accuracy of the source materials. No warranty as to the accuracy or the usefulness of the data is expressed or implied.



**Conserved Lands**

- Federal
- State
- Town
- Water
- Streambank Management Area**

**Travel Routes**

- Interstate
- Highway
- Railroad
- Town Boundary



# Vermont Fish & Wildlife Department

## Clyde River

### Streambank Management Area

#### General Description

At 142 square miles, the Clyde River watershed is the second largest drainage of Lake Memphremagog. Clyde River SMA sits directly west of Lake Salem, about 2 miles upstream of Clyde Pond, itself about 2 miles above Lake Memphremagog. Clyde River SMA is separated from Lake Memphremagog by Clyde Pond Dam, meaning no fish from the lake are able to migrate above the dam. Great Bay Hydro transports Salmon and Brown Trout above the dam each fall. Smallmouth Bass and Fallfish are abundant in the SMA. Anglers may also occasionally find other species that drift into the river from Lake Salem, including Walleye, Chain Pickerel, Largemouth Bass, Rock Bass, Rainbow Trout, Yellow and White Perch, Brown Bullhead, White and Longnose Sucker, Pumpkinseed, and Landlocked Atlantic Salmon.



#### Potential Target Species

*Smallmouth Bass*  
*Fallfish*  
*Landlocked Atlantic Salmon*  
*Brown Trout*

Smallmouth Bass




Fallfish



Landlocked Atlantic Salmon



Brown Trout



#### Fishing Regulations

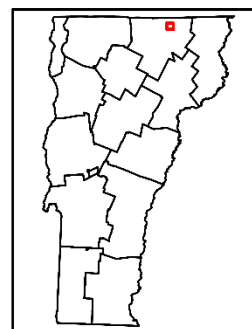
<https://www.eregulations.com/vermont/>



#### About Streambank Management Areas

Streambank Management Areas were purchased by the Vermont Fish & Wildlife Department to ensure access to the state's rivers for angling and other recreation, and to improve habitat for aquatic species.

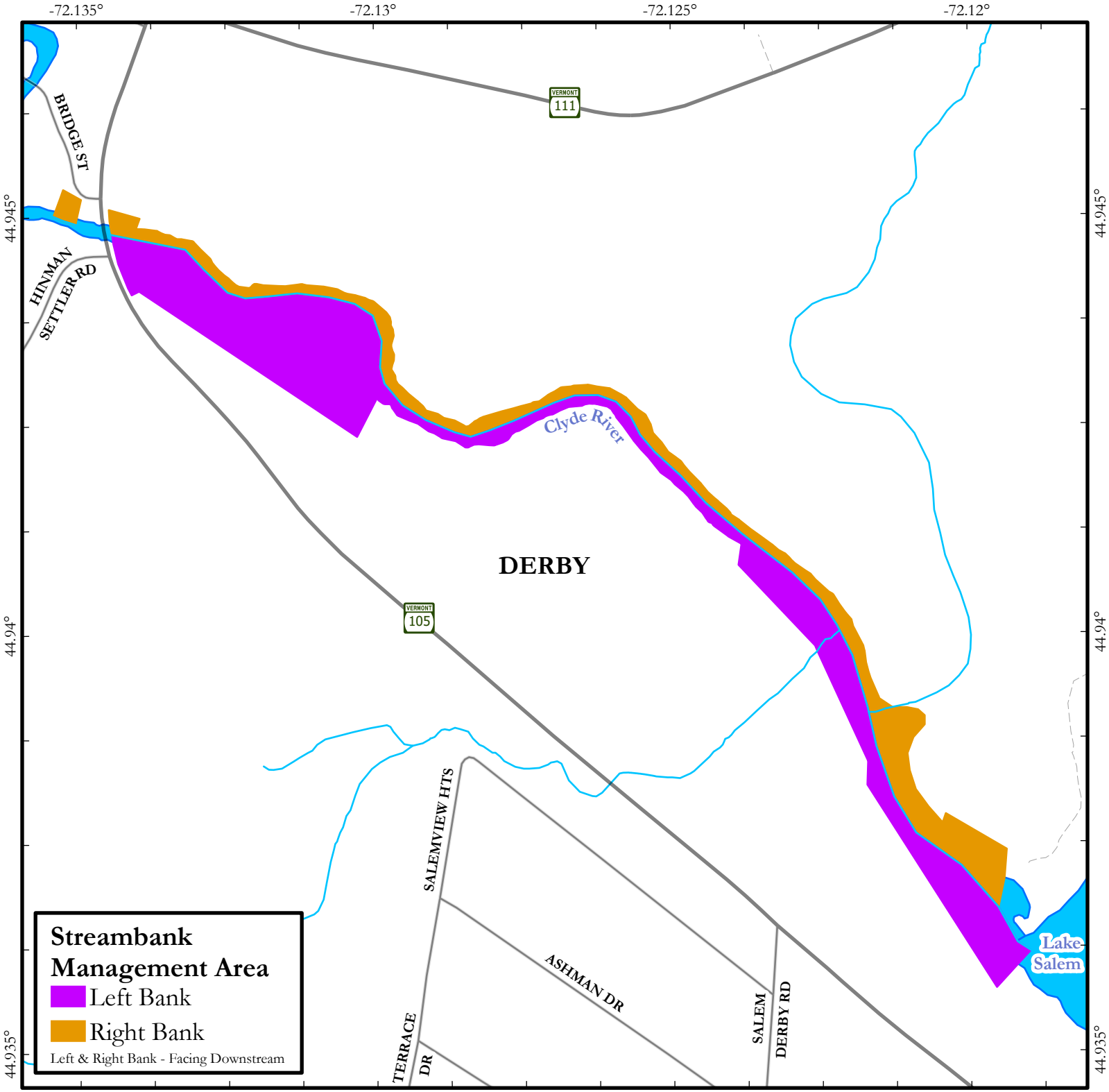
The following maps are for illustrative purposes only. No warranty as to the accuracy or the usefulness of the data is expressed or implied. The sign to the right indicates SMA lands.



For more information regarding Clyde River SMA, please contact the St. Johnsbury Fisheries office at: (802) 751-0100.

Stocking information for this river and other Vermont waterbodies: <https://anrweb.vt.gov/FWD/FW/FishStockingSearch.aspx>

Master Angler program info and entries from this river: <https://vtfishandwildlife.com/fish/fishing-events-and-programs/master-angler-program>



**Streambank Management Area**

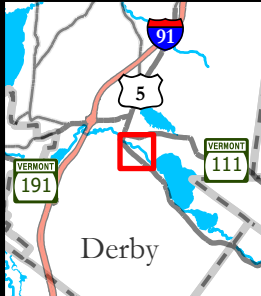
- Left Bank
- Right Bank

Left & Right Bank - Facing Downstream

**Clyde River SMA**

0 250 500 1000 Feet

This map is for illustrative purposes only. The accuracy of the data layers shown on this map are limited by the accuracy of the source materials. No warranty as to the accuracy or the usefulness of the data is expressed or implied.



**Conserved Lands**

- Federal
- State
- Town
- Water
- Town Boundary
- Foot Path
- Railroad
- P Suggested Parking
- P Cartop Access
- B Boat Ramp



# Vermont Fish & Wildlife Department

## Johns River

### Streambank Management Area

#### General Description

Johns River SMA sits at the mouth of the Johns River where it flows into Lake Memphremagog in the Town of Derby. The SMA is primarily a wetland complex, with a small section of wooded stream to the northeast. Wild Rainbow and Brown Trout are present, especially in the northeastern parcel. Yellow Perch, White Perch, and Brown Bullhead are common within the SMA, especially during the spring when they move into the stream to feed. Other species may also occasionally move into the SMA from Lake Memphremagog, especially during the spring, including Small- and Largemouth Bass,



Rock Bass, Lake Trout, Landlocked Atlantic Salmon, White, and Longnose Sucker, Northern Pike, Chain Pickerel, Walleye, and Pumpkinseed.

The nearby Johns River Access Area, situated between the SMA and Lake Memphremagog, provides a great place to fish for all these species.

#### Potential Target Species

*Rainbow Trout*

*Brown Trout*

*Yellow Perch*

*White Perch*

*Brown Bullhead*

**Yellow Perch**



**Brown Bullhead**



**Rainbow Trout**



**Brown Trout**



#### Fishing Regulations

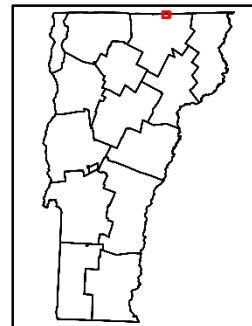
<https://www.eregulations.com/vermont/>



#### About Streambank Management Areas

Streambank Management Areas were purchased by the Vermont Fish & Wildlife Department to ensure access to the state's rivers for angling and other recreation, and to improve habitat for aquatic species.

The following maps are for illustrative purposes only. No warranty as to the accuracy or the usefulness of the data is expressed or implied. The sign to the right indicates SMA lands.

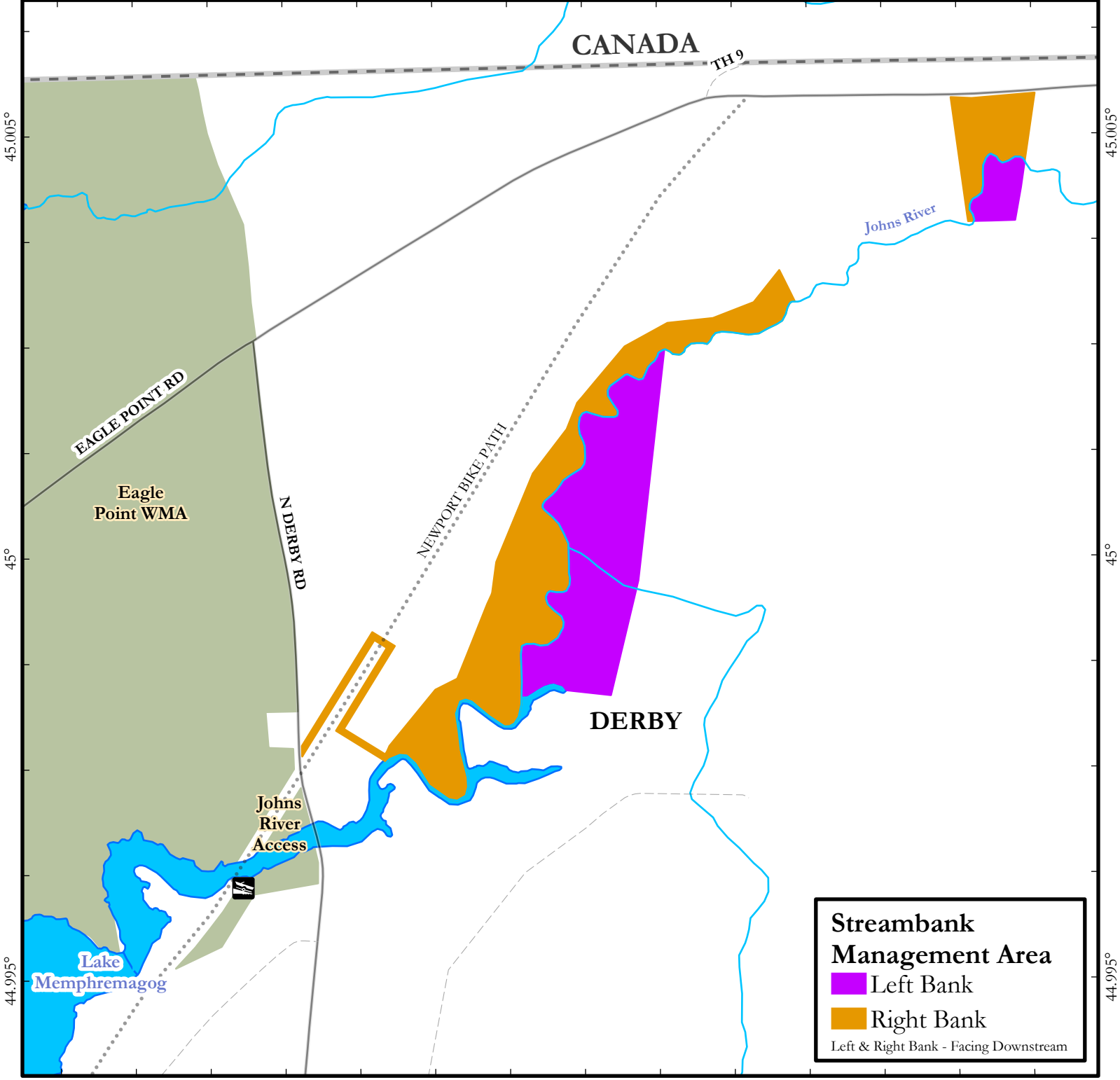


For more information regarding Johns River SMA, please contact the St. Johnsbury Fisheries office at: (802) 751-0100.

Stocking information for this river and other Vermont waterbodies: <https://anrweb.vt.gov/FWD/FW/FishStockingSearch.aspx>

Master Angler program info and entries from this river: <https://vtfishandwildlife.com/fish/fishing-events-and-programs/master-angler-program>

-72.18°                      -72.175°                      -72.17°



**Johns River SMA**

0 250 500 1000 Feet

This map is for illustrative purposes only. The accuracy of the data layers shown on this map are limited by the accuracy of the source materials. No warranty as to the accuracy or the usefulness of the data is expressed or implied.



**Conserved Lands**

- Federal
- State
- NGO
- Town
- Water

**Other Features:**

- Foot Path
- Railroad
- Town Boundary
- Suggested Parking
- Cartop Access
- Boat Ramp